

附件三：IOTC IUU漁船名單

IOTC IUU Vessels List_09-06-2021/ Liste des navires INN de la CTOI_09-06-2021

No.	Current name of vessel (previous names) Nom actuel du navire (noms précédents)	Current flag (previous flags)/ Pavillon actuel (pavillons précédents)	Owner / beneficial owners (previous owners) Propriétaire / en équité (précédents)	Owner Address (Previous Owner Address(es)/Adresse du propriétaire (Adresse propriétaires précédent(s))	Operator (previous operators)/ Armateur (précédents)	Operator Address (Previous Operator Address(es)/Adresse l'armateur (Adresse l'armateur précédents)	Country and number of registration of legal entity/Pays et numéro d'enregistrement de l'entité légale	Call sign (previous call signs) Indicatif d'appel (précédents)	Lloyds-IMO number/ Numéro Lloyds-IMO	Recent photographs of the vessel/ Photos récentes du navire	Length Overall (LOA) of the vessel(m)/ Longueur hors-tout du navire(m)	Date first included in IOTC IUU List/ Date de première inscription sur la Liste INN de la CTOI	Summary of IUU activities/ Résumé des activités INN	Reference of supporting document and information/ Références aux documents et informations en appui	Summary of action taken/ Résumé des actions ayant été prises	Source organisation/ Source l'organisation
1	ABISHAK PUTHA 3	UNK/INC	UNK/INC	UNK/INC	UNK/INC	UNK/INC	UNK/INC	45FXXXX	417000878	NA/PD	UNK/INC	June 2021/juin 2021	Engaged in fishing for fishery resources in the Agreement Area and are not on the SIOFA Record of Authorized Vessels/A exercé la pêche de ressources halieutiques dans la zone de l'Accord et ne figure pas dans le Registre des navires autorisés de la SIOFA.	NA/PD	UNK/INC	Cross-listing: SIOFA/Inscription croisée: SIOFA
2	ABUNDANT 1 (YI HONG 06)	UNK/INC	Huang Jia Yi	C/O Room 18-E Tze Wei Commercial Building, No.8 6 Th Road Lin Ya District, Kaohsiung, Taiwan	Mr. Hatto Daroi	UNK/INC	UNK/INC	CPA 226	UNK/INC	Yes/Oui - Click Here/cliquer ici	UNK/INC	May/mai 2017	Contravention of IOTC Resolution 11/03/ Violation de la résolution de la CTOI 11/03	IOTC-2017-CoC14-07	Included in the IUU Vessel List/Inscrit dans la Liste des navires INN	IOTC
3	ABUNDANT 12 (YI HONG 106)	UNK/INC	Huang Jia Yi	C/O Room 18-E Tze Wei Commercial Building, No.8 6 Th Road Lin Ya District, Kaohsiung, Taiwan	Mr. Mendez Francisco Delos Reyes	UNK/INC	UNK/INC	CPA 202	UNK/INC	Yes/Oui - Click Here/cliquer ici	UNK/INC	May/mai 2017	Contravention of IOTC Resolution 11/03/ Violation de la résolution de la CTOI 11/03	IOTC-2017-CoC14-07	Included in the IUU Vessel List/Inscrit dans la Liste des navires INN	IOTC
4	ABUNDANT 3 (YI HONG 16)	UNK/INC	Huang Jia Yi	C/O Room 18-E Tze Wei Commercial Building, No.8 6 Th Road Lin Ya District, Kaohsiung, Taiwan	Mr. Huang Wen Hsin	UNK/INC	UNK/INC	CPA 201	UNK/INC	Yes/Oui - Click Here/cliquer ici	UNK/INC	May/mai 2017	Contravention of IOTC Resolution 11/03/ Violation de la résolution de la CTOI 11/03	IOTC-2017-CoC14-07	Included in the IUU Vessel List/Inscrit dans la Liste des navires INN	IOTC
5	ABUNDANT 6 (YI HONG 86)	UNK/INC	Huang Jia Yi	C/O Room 18-E Tze Wei Commercial Building, No.8 6 Th Road Lin Ya District, Kaohsiung, Taiwan	Mr. Huang Wen Hsin	UNK/INC	UNK/INC	CPA 221	UNK/INC	Yes/Oui - Click Here/cliquer ici	UNK/INC	May/mai 2017	Contravention of IOTC Resolution 11/03/ Violation de la résolution de la CTOI 11/03	IOTC-2017-CoC14-07	Included in the IUU Vessel List/Inscrit dans la Liste des navires INN	IOTC
6	ABUNDANT 9 (YI HONG 116)	UNK/INC	Huang Jia Yi	C/O Room 18-E Tze Wei Commercial Building, No.8 6 Th Road Lin Ya District, Kaohsiung, Taiwan	Mr. Pan Chao Mao	UNK/INC	UNK/INC	CPA 222	UNK/INC	Yes/Oui - Click Here/cliquer ici	UNK/INC	May/mai 2017	Contravention of IOTC Resolution 11/03/ Violation de la résolution de la CTOI 11/03	IOTC-2017-CoC14-07	Included in the IUU Vessel List/Inscrit dans la Liste des navires INN	IOTC
7	ACROS NO. 2	UNK/INC (Honduras)	UNK/INC	UNK/INC	UNK/INC	UNK/INC	UNK/INC	UNK/INC	UNK/INC	NA/PD	UNK/INC	December/décembre 2019	EU – Vessel greater than 24m not included in ICCAT Record of Vessels. Seen fishing in the MED during closed season/UE - Navire de plus de 24 m non inclus dans le Registre des navires de l'ICCAT. Observé pêchant en MED pendant la période de fermeture.	2259	UNK/INC	ICCAT
8	ACROS NO. 3	UNK/INC (Honduras)	UNK/INC	UNK/INC	UNK/INC	UNK/INC	UNK/INC	UNK/INC	UNK/INC	NA/PD	UNK/INC	December/décembre 2019	EU – Vessel greater than 24m not included in ICCAT Record of Vessels. Seen fishing in the MED during closed season/UE - Navire de plus de 24 m non inclus dans le Registre des navires de l'ICCAT. Observé pêchant en MED pendant la période de fermeture.	2259	UNK/INC	ICCAT
9	AL'AMIR MUHAMMAD	Egypt/Égypte	UNK/INC	UNK/INC	UNK/INC	UNK/INC	UNK/INC	UNK/INC	UNK/INC	NA/PD	UNK/INC	December/décembre 2019	UNK/INC	UNK/INC	UNK/INC	SIOFA
10	ALBORAN II (WHITE ENTERPRISE)	UNK (Panama; St. Kitts and Nevis)/ INC (Panama; Saint-Kitts-et-Nevis)	UNK/INC	UNK/INC	UNK/INC	UNK/INC	UNK/INC	UNK/INC	7306570	NA/PD	UNK/INC	December/décembre 2019	UNK/INC	UNK/INC	UNK/INC	SEAFO
11	AMORINN (ICEBERG II; NOEMI; LOME)	UNK/INC (Togo, Belize)	UNK/INC	UNK/INC	Infitco Ltd Ocean Star Maritime CO (Seric Business S.A.)	UNK/INC	UNK/INC	SVAN9	7036345	NA/PD	UNK/INC	December/décembre 2019	Sighted 58.5.1 (11 Oct 2003), Sighted 58.4.2 (23 Jan 2004)/Observé 58.5.1 (11 Oct. 2003), Observé 58.4.2 (23 janv. 2004)	UNK/INC	UNK/INC	CCAMLR
12	ANEKA 228	UNK/INC	UNK/INC	UNK/INC	UNK/INC	UNK/INC	UNK/INC	UNK/INC	UNK/INC	NA/PD	UNK/INC	May/mai 2015	Contravention of IOTC Resolution 11/03/ Violation de la résolution de la CTOI 11/03	IOTC-2015-CoC12-08a Rev4	Included in the IUU Vessel List/Inscrit dans la Liste des navires INN	IOTC
13	ANEKA 228; KM.	UNK/INC	UNK/INC	UNK/INC	UNK/INC	UNK/INC	UNK/INC	UNK/INC	UNK/INC	NA/PD	UNK/INC	May/mai 2015	Contravention of IOTC Resolution 11/03/ Violation de la résolution de la CTOI 11/03	IOTC-2015-CoC12-08a Rev4	Included in the IUU Vessel List/Inscrit dans la Liste des navires INN	IOTC
14	ANTONY (URGORA; ATLANTIC OJI MARU No. 33; OJI MARU No. 33)	UNK (Venezuela; Honduras; Panama; Belize; Indonesia)/ INC (Venezuela; Honduras; Panama; Beliz; Indonésie)	UNK/INC	UNK/INC	Atlanti Pez (Urgora S de Rt; World Ocean Fishing SL)	UNK/INC	UNK/INC	PQMG	7236634	NA/PD	UNK/INC	December/décembre 2019	Supporting IUU-listed vessel (3 March 2016)/Soutien à des navires inclus dans la liste INN (3 mars 2016).	UNK/INC	UNK/INC	CCAMLR
15	ASIAN WARRIOR (DORITA)	EQUATORIAL GUINEA/ GUINÉE EQUATORIALE	Stanley Management Inc	UNK/INC	UNK/INC	UNK/INC	UNK/INC	3CAG	7322897	Yes/Oui - Click Here/cliquer ici	48.21	May/mai 2015	Contravention of IOTC Resolution 11/03/ Violation de la résolution de la CTOI 11/03	IOTC-2015-CoC12-08a Rev4 & IOTC-2019-CoC16-R	Included in the IUU Vessel List/Inscrit dans la Liste des navires INN	IOTC
16	ATLANTIC WIND (CARRAN)	UNK (EQUATORIAL GUINEA)/ INC (GUINÉE EQUATORIALE)	High Mountain Overseas S.A.	UNK/INC	High Mountain Overseas S.A.	UNK/INC	UNK/INC	3CAE	9042001	Yes/Oui - Click Here/cliquer ici	61.72	May/mai 2015	Contravention of IOTC Resolution 11/03/ Violation de la résolution de la CTOI 11/03	IOTC-2015-CoC12-08a Rev4 & IOTC-2019-CoC16-R	Included in the IUU Vessel List/Inscrit dans la Liste des navires INN	IOTC
17	BAROON (LANA; ZEUS; TRITON-1)	UNK (Tanzania; Nigeria; Mongolia; Togo; Sierra Leone) INC (Tanzanie, Nigéria; Mongolie; Togo; Sierra Leone)	UNK/INC	UNK/INC	Punta Brava Fishing S.A. (Vero Shipping Corporation)	UNK/INC	UNK/INC	SIM376	9037537	NA/PD	UNK/INC	December/décembre 2019	Fishing 58.4.1 (19 Mar 2007), Sighted 88.1 (15 Jan 2008), Sighted 57 (19 Dec 2010), Sighted 57 (05 Oct 2012), Sighted 57 (24 Mar 2013), Sighted 57 (03 Sep 2013), Sighted 57 (19 Nov 2013), Sighted 57 (14 Feb 2014)/Pêche 58.4.1 (19 mars 2007), Observé 88.1 (15 janv 2008), Observé 57 (19 déc 2010), Observé 57 (05 oct 2012), Observé 57 (24 mars 2013), Observé 57 (03 sept 2013), Observé 57 (19 nov 2013), Observé 57 (14 fév 2014).	UNK/INC	UNK/INC	CCAMLR
18	BHASKARA No. 10	UNK (Indonesia)/ INC (Indonésie)	UNK/INC	UNK/INC	UNK/INC	UNK/INC	UNK/INC	UNK/INC	UNK/INC	NA/PD	UNK/INC	December/décembre 2019	IATTC	E11-5762	UNK/INC	ICCAT
19	BHASKARA No.9	UNK (Indonesia)/ INC (Indonésie)	UNK/INC	UNK/INC	UNK/INC	UNK/INC	UNK/INC	UNK/INC	UNK/INC	NA/PD	UNK/INC	December/décembre 2019	IATTC	E11-5762	UNK/INC	ICCAT
20	BIGEYE	UNK/INC	UNK/INC	UNK/INC	UNK/INC	UNK/INC	UNK/INC	FN 003883	UNK/INC	NA/PD	UNK/INC	December/décembre 2019	SOUTH AFRICA - vessel had no VMS, suspected of having no tuna licence and of possible at-sea transshipments/ Afrique du sud - le navire ne disposait pas de VMS, soupçonné de ne pas être titulaire de licence de thonidés et de transbordements en mer potentiels.	2431	UNK/INC	ICCAT
21	BRAVO	UNK/INC	UNK/INC	UNK/INC	UNK/INC	UNK/INC	UNK/INC	T8AN3	UNK/INC	NA/PD	UNK/INC	December/décembre 2019	JAPAN - sighting of tuna longliner in the Convention area, not on ICCAT Record of Vessels/Japon - observation d'un palangrier thonier dans la zone de la Convention, ne figurant pas sur le Registre des navires de l'ICCAT.	1788	UNK/INC	ICCAT
22	CAMELOT	UNK/INC (Belize)	UNK/INC	UNK/INC	UNK/INC	UNK/INC	UNK/INC	UNK/INC	UNK/INC	NA/PD	UNK/INC	December/décembre 2019	IATTC	E11-5762	UNK/INC	ICCAT
23	CHALLENGE (MILA; PERSERVERANCE; MILA; ISLA; MONTANA CLARA; PERSERVERANCE)	UNK (Panama; Equatorial Guinea; United Kingdom)/ INC (Panama; Guinée Equatoriale; Royaume-Uni)	UNK/INC	UNK/INC	Prion Ltd (Vidal Armadores S.A.; Mar de Neptuno S.A.; Advantage Company S.A.; Argibay Perez J.A.)	UNK/INC	UNK/INC	H05381	6622642	NA/PD	UNK/INC	December/décembre 2019	Sighted 58.4.3b (14 Feb 2006), Sighted 58.4.3b (22 May 2006), Sighted 58.4.3b (10 Dec 2006), Sighted 58.4.3b (08 Feb 2008)/Observé 58.4.3b (14 fév 2006), Observé 58.4.3b (22 mai 2006), Observé 58.4.3b (10 déc 2006), Observé 58.4.3b (08 fév 2008).	UNK/INC	UNK/INC	CCAMLR

24	CHI TONG	UNK/INC	UNK/INC	UNK/INC	UNK/INC	UNK/INC	UNK/INC	UNK/INC	UNK/INC	NA/PD	UNK/INC	May/mai 2015	Contravention of IOTC Resolution 11/03/ Violation de la résolution de la CTOI 11/03	IOTC-2015-CoC12-08a Rev4	Included in the IUU Vessel List/Inscrit dans la Liste des navires INN	IOTC	
25	CHIA HAO No. 66 (CHI FUW No.6)	UNK (Equatorial Guinea)/ INC (Guinée Équatoriale)	Song Maw Fishery S.A.	Calle 78E Casa No. 30 Loma alegre, San Francisco, Panamá	Song Maw Fishery S.A.	Calle 78E Casa No. 30 Loma alegre, San Francisco, Panamá	UNK/INC	V3IN2	UNK/INC	NA/PD	UNK/INC	December/décembre 2019	IATTC	E11-5762	UNK/INC	ICCAT	
26	CHOTCHAINAVEE 35	UNK/INC (DJIBOUTI)	GREEN LAUREL INTERNATIONAL SARL	UNK/INC	MASTER/PATRON: Mr PRAWIT KERDSUWAN	UNK/INC	UNK/INC	UNK/INC	UNK/INC	Yes/Oui - Click Here/cliquer ici	UNK/INC	42.65	June/Juin 2019	Engaged in fishing or fishing related activities in waters of a coastal State without permission or authorisation./S'est engagé dans la pêche ou des activités liées à la pêche dans des eaux d'un État côtier sans la permission ou l'autorisation.	IOTC-2019-CoC16-09_Rev1	Included in the IUU Vessel List. The owner, master and ship agent of the vessel have been prosecuted. The vessel and fish were forfeited by Thailand./Inscrit dans la Liste des navires INN. Le propriétaire, le capitaine et l'agent du navire ont été poursuivis. Le navire et le poisson ont été confisqués par la Thaïlande.	IOTC
27	COBIJA (CAPE FLOWER (03/1994), CAPE WRATH II (11/1973))	UNK/INC (Bolivia 04/2014 (Sao Tome and Principe 01/2014; UNK 06/2013; South Africa 04/1998; Canada 11/1973) / Bolivie 04/2014 (Sao Tomé-et-Principe 01/2014; INC 06/2013; Afrique du Sud 04/1998; Canada 11/1973))	UNK/INC	UNK/INC	UNK/INC (Express Financial Ventures Group Inc)	UNK/INC	UNK/INC	UNK/INC (CPB3000)	7330399	IOTC Circular 2020-42/Circulaire CTOI 2020-42	UNK/INC	December/décembre 2019	Fishing inside FAO Area 47 in 2016. Investigation initiated by Ecuadorian Fisheries Authority/Pêche dans la Zone 47 de la FAO en 2016. Enquête ouverte par l'Autorité de pêche équatorienne.	IOTC Circular 2020-42/Circulaire CTOI 2020-42	Included in the IUU Vessel List/Inscrit dans la Liste des navires INN	IOTC	
28	DANIAA (CARLOS)	UNK (Republic of Guinea)/ INC (République de Guinée)	ALPHA CAMARA (Guinean company)	UNK/INC	ALPHA CAMARA (Guinean company)	UNK/INC	UNK/INC	3X07QMC	UNK/INC	NA/PD	UNK/INC	December/décembre 2019	Japan- Bluefin tuna caught and exported without quota/Japon - Thon rouge capturé et exporté sans quota.	COC-311/2008 and Circular 767/10 / COC-311/2008 et Circulaire 767/10	UNK/INC	ICCAT	
29	DRAGON III	UNK (Cambodia)/ INC (Cambodge)	Reino de Mar S.A	125 metros al oeste de Sardimar, El Cocal, Puntarenas	UNK/INC	UNK/INC	UNK/INC	UNK/INC	UNK/INC	NA/PD	UNK/INC	December/décembre 2019	IATTC	E13-6833	UNK/INC	ICCAT	
30	EROS DOS (FURABOLOS)	UNK/INC (Panama; Seychelles)	UNK/INC	UNK/INC	UNK/INC	UNK/INC	UNK/INC	UNK (HO-5115; S7KC)/ INC (HO-5115; S7KC)	8604668	NA/PD	UNK/INC	December/décembre 2019	UNK/INC	UNK/INC	UNK/INC	SEAFO	
31	FU HSIANG FA 18	UNK/INC	UNK/INC	UNK/INC	UNK/INC	UNK/INC	UNK/INC	UNK/INC	UNK/INC	NA/PD	UNK/INC	May/mai 2015	Contravention of IOTC Resolution 11/03/ Violation de la résolution de la CTOI 11/03	IOTC-2015-CoC12-08a Rev4	Included in the IUU Vessel List/Inscrit dans la Liste des navires INN	IOTC	
32	FU HSIANG FA NO. 01	UNK/INC	UNK/INC	UNK/INC	UNK/INC	UNK/INC	UNK/INC	UNK/INC	UNK/INC	NA/PD	UNK/INC	June/juin 2014	Contravention of IOTC Resolution 11/03/ Violation de la résolution de la CTOI 11/03	IOTC-2014-CoC11-07 Rev1	Included in the IUU Vessel List/Inscrit dans la Liste des navires INN	IOTC	
33	FU HSIANG FA NO. 02	UNK/INC	UNK/INC	UNK/INC	UNK/INC	UNK/INC	UNK/INC	UNK/INC	UNK/INC	NA/PD	UNK/INC	June/juin 2014	Contravention of IOTC Resolution 11/03/ Violation de la résolution de la CTOI 11/03	IOTC-2014-CoC11-07 Rev1	Included in the IUU Vessel List/Inscrit dans la Liste des navires INN	IOTC	
34	FU HSIANG FA NO. 06	UNK/INC	UNK/INC	UNK/INC	UNK/INC	UNK/INC	UNK/INC	UNK/INC	UNK/INC	NA/PD	UNK/INC	June/juin 2014	Contravention of IOTC Resolution 11/03/ Violation de la résolution de la CTOI 11/03	IOTC-2014-CoC11-07 Rev1	Included in the IUU Vessel List/Inscrit dans la Liste des navires INN	IOTC	
35	FU HSIANG FA NO. 08	UNK/INC	UNK/INC	UNK/INC	UNK/INC	UNK/INC	UNK/INC	UNK/INC	UNK/INC	NA/PD	UNK/INC	June/juin 2014	Contravention of IOTC Resolution 11/03/ Violation de la résolution de la CTOI 11/03	IOTC-2014-CoC11-07 Rev1	Included in the IUU Vessel List/Inscrit dans la Liste des navires INN	IOTC	
36	FU HSIANG FA NO. 09	UNK/INC	UNK/INC	UNK/INC	UNK/INC	UNK/INC	UNK/INC	UNK/INC	UNK/INC	NA/PD	UNK/INC	June/juin 2014	Contravention of IOTC Resolution 11/03/ Violation de la résolution de la CTOI 11/03	IOTC-2014-CoC11-07 Rev1	Included in the IUU Vessel List/Inscrit dans la Liste des navires INN	IOTC	
37	FU HSIANG FA NO. 11	UNK/INC	UNK/INC	UNK/INC	UNK/INC	UNK/INC	UNK/INC	UNK/INC	UNK/INC	NA/PD	UNK/INC	June/juin 2014	Contravention of IOTC Resolution 11/03/ Violation de la résolution de la CTOI 11/03	IOTC-2014-CoC11-07 Rev1	Included in the IUU Vessel List/Inscrit dans la Liste des navires INN	IOTC	
38	FU HSIANG FA NO. 13	UNK/INC	UNK/INC	UNK/INC	UNK/INC	UNK/INC	UNK/INC	UNK/INC	UNK/INC	NA/PD	UNK/INC	June/juin 2014	Contravention of IOTC Resolution 11/03/ Violation de la résolution de la CTOI 11/03	IOTC-2014-CoC11-07 Rev1	Included in the IUU Vessel List/Inscrit dans la Liste des navires INN	IOTC	
39	FU HSIANG FA NO. 17	UNK/INC	UNK/INC	UNK/INC	UNK/INC	UNK/INC	UNK/INC	UNK/INC	UNK/INC	NA/PD	UNK/INC	June/juin 2014	Contravention of IOTC Resolution 11/03/ Violation de la résolution de la CTOI 11/03	IOTC-2014-CoC11-07 Rev1	Included in the IUU Vessel List/Inscrit dans la Liste des navires INN	IOTC	
40	FU HSIANG FA NO. 20	UNK/INC	UNK/INC	UNK/INC	UNK/INC	UNK/INC	UNK/INC	UNK/INC	UNK/INC	NA/PD	UNK/INC	June/juin 2014	Contravention of IOTC Resolution 11/03/ Violation de la résolution de la CTOI 11/03	IOTC-2014-CoC11-07 Rev1	Included in the IUU Vessel List/Inscrit dans la Liste des navires INN	IOTC	
41	FU HSIANG FA NO. 21 ^a	UNK/INC	UNK/INC	UNK/INC	UNK/INC	UNK/INC	UNK/INC	OTS 024 or OTS 089	UNK/INC	Yes/Oui - Click Here/cliquer ici	UNK/INC	May/mai 2013	Contravention of IOTC Resolution 07/02/ Violation de la résolution de la CTOI 07/02	IOTC-2013-CoC10-08c Rev1	Included in the IUU Vessel List/Inscrit dans la Liste des navires INN	IOTC	
42	FU HSIANG FA NO. 21 ^a	UNK/INC	UNK/INC	UNK/INC	UNK/INC	UNK/INC	UNK/INC	UNK/INC	UNK/INC	NA/PD	UNK/INC	June/juin 2014	Contravention of IOTC Resolution 11/03/ Violation de la résolution de la CTOI 11/03	IOTC-2014-CoC11-07 Rev1	Included in the IUU Vessel List/Inscrit dans la Liste des navires INN	IOTC	
43	FU HSIANG FA NO. 23	UNK/INC	UNK/INC	UNK/INC	UNK/INC	UNK/INC	UNK/INC	UNK/INC	UNK/INC	NA/PD	UNK/INC	June/juin 2014	Contravention of IOTC Resolution 11/03/ Violation de la résolution de la CTOI 11/03	IOTC-2014-CoC11-07 Rev1	Included in the IUU Vessel List/Inscrit dans la Liste des navires INN	IOTC	
44	FU HSIANG FA NO. 26	UNK/INC	UNK/INC	UNK/INC	UNK/INC	UNK/INC	UNK/INC	UNK/INC	UNK/INC	NA/PD	UNK/INC	June/juin 2014	Contravention of IOTC Resolution 11/03/ Violation de la résolution de la CTOI 11/03	IOTC-2014-CoC11-07 Rev1	Included in the IUU Vessel List/Inscrit dans la Liste des navires INN	IOTC	
45	FU HSIANG FA NO. 30	UNK/INC	UNK/INC	UNK/INC	UNK/INC	UNK/INC	UNK/INC	UNK/INC	UNK/INC	NA/PD	UNK/INC	June/juin 2014	Contravention of IOTC Resolution 11/03/ Violation de la résolution de la CTOI 11/03	IOTC-2014-CoC11-07 Rev1	Included in the IUU Vessel List/Inscrit dans la Liste des navires INN	IOTC	
46	FU LIEN No. 1	Georgia/Géorgie	Fu Lien Fishery Co.	UNK (Georgia)/ INC (Géorgie)	UNK (Fu Lien Fishery Co.)	UNK (Georgia)/ INC (Géorgie)	Georgia/Géorgie	4LIN2	7355662	NA/PD	UNK/INC	December/décembre 2019	Is without nationality and harvested species covered by the WCPFC Convention in the Convention Area (CMM 2007-03, para 3h)/Est sans nationalité et a capturé des espèces couvertes par la Convention de la WCPFC dans la zone de la Convention (CMM 2007-03, para 3h).	E13-1532	UNK/INC	WCPFC	
47	FULL RICH	UNK (BELIZE)/INC (BELIZE)	Noel International LTD (Noel International LTD)	UNK/INC	UNK/INC	UNK/INC	UNK/INC	HMEK3	UNK/INC	Yes/Oui - Click Here/cliquer ici	UNK/INC	43.49	May/mai 2013	Contravention of IOTC Resolution 07/02/ Violation de la résolution de la CTOI 07/02	IOTC-2013-CoC10-08a	Included in the IUU Vessel List/Inscrit dans la Liste des navires INN	IOTC
48	GALA I (MANARA II; ROAGAN)	UNK (Libya)/ INC (Libye)	MANARAT AL SAHIL Fishing Company	AL DAHRS. Ben Walid Street	MANARAT AL SAHIL Fishing Company	AL DAHRS. Ben Walid Street	UNK/INC	UNK/INC	UNK/INC	NA/PD	UNK/INC	December/décembre 2019	ICCAT Chairman information/Informations du Président de l'ICCAT	1226	UNK/INC	ICCAT	
49	GOIDAU RUEY No. 1 (GOIDAU RUEY 1)	UNK/INC (Panama)	Goidau Ruey Industrial, S.A	1 Fl.No. 101 Ta-She Road Ta She Hsiang Kaohsiung	UNK/INC	UNK/INC	Taiwan/ Taiwan	HO-2508	UNK/INC	NA/PD	UNK/INC	December/décembre 2019	IATTC	E13-6833	UNK/INC	ICCAT	
50	GOOD HOPE (TOTO; SEA RANGER V)	Nigeria/Nigéria	UNK/INC	UNK/INC	Sharks Investments AVV (Port Plus Ltd)	UNK/INC	UNK/INC	5NMU	7020126	NA/PD	UNK/INC	December/décembre 2019	Resupplying IUU vessels Area 51 (09 Feb 2007)/Réapprovisionnement de navires INN Zone 51 (9 fév 2007).	UNK/INC	UNK/INC	CCAMLR	
51	GORILERO (GRAN SOL)	UNK/INC (Sierra Leone; Panama)	UNK/INC	UNK/INC	UNK/INC	UNK/INC	UNK/INC	UNK (9LYF36; H03738)/ INC (9LYF36; H03738)	6719419	NA/PD	UNK/INC	December/décembre 2019	UNK/INC	UNK/INC	UNK/INC	SEAFO	

52	GUNUAR MELYAN 21	UNK/INC	UNK/INC	UNK/INC	UNK/INC	UNK/INC	UNK/INC	UNK/INC	UNK/INC	UNK/INC	Yes/Oui - Click Here/cliquer ici	UNK/INC	June/juin 2008	Contravention of IOTC Resolution 07/02/ Violation de la résolution de la CTOI 07/02	IOTC Circulars 10-2007 & 05-2008/Circulaires CTOI 10-2007 & 05-2008	Included in the IUU Vessel List/Inscrit dans la Liste des navires INN	IOTC
53	HAI DA 705	UNK/INC	UNK/INC	UNK/INC	UNK/INC	UNK/INC	UNK/INC	UNK/INC	UNK/INC	UNK/INC	NA/PD	UNK/INC	December/décembre 2019	Communications between Japanese Patrol vessel and HAI DA705 at 43 10.4°N,153 38.6°E on 11 Sep 2016 indicated they caught squid with drift net in the high sea. (Port displayed on the vessel: 沈家们); Vessel type: Drift net vessel; Tonnage: 290t/Communications entre le patrouiller japonais et HAI DA705 à 43 10.4°N,153 38.6°E le 11 sept 2016 indiquant une capture de calmar avec un filet dérivant en haute mer (Port affiché sur le navire : 沈家们); Type de navire: navire utilisant le filet dérivant ; Tonnage: 290 t).	UNK/INC	UNK/INC	SIOFA
54	HALELUYA	UNK/INC	Imanely SAS	Barrio Bosque Transversal 52, No 21A-62, Cartagena, de Indias, Bolivia	Imanely SAS	UNK/INC	NIT: 900076756 / N° de Registry: 21591712	SIM615	UNK/INC	UNK/INC	NA/PD	UNK/INC	June 2021/juin 2021	EU : suspects this vessel, without nationality, may be engaging in fishing activities in ICCAT Convention Area. Believed by Environmental Justice Foundation (EJF) to be flagged or previously flagged to Tanzania/UE: soupçonne ce navire, sans nationalité, de prendre part à des activités de pêche dans la zone de la Convention de l'ICCAT. L'Environmental Justice Foundation (EJF) pense qu'il bat, ou battait précédemment, le pavillon de la Tanzanie.	ICCAT Doc. COC-312/2020	UNK/INC	Cross-listing: ICCAT/SIOFA/Inscription croisée: ICCAT/SIOFA
55	HEAVY SEA (DUERO; JULIUS; KETA; SHERPA UNO)	UNK (Panama; Saint Kitts and Nevis; Belize)/ INC (Panama; Saint-Kitts-et-Nevis; Belize)	UNK/INC	UNK/INC	C&S Fisheries S.A. (Muner S.A.; Meteroros Shipping; Meteora Shipping Inc.; Barroso Fish S.A.)	UNK/INC	UNK/INC	3ENF8	7322926	UNK/INC	NA/PD	UNK/INC	December/décembre 2019	Sighted 58.5.1 (03 Feb 2004), Fishing 57 (29 Jul 2005)/Observé 58.5.1 (03 fév 2004), Pêche 57 (29 juil 2005).	UNK/INC	UNK/INC	CCAMLR
56	HOOM XIANG 101	UNK (MALAYSIA)/ INC (MALAISIE)	UNK/INC	UNK/INC	UNK/INC	UNK/INC	UNK/INC	UNK/INC	UNK/INC	UNK/INC	NA/PD	UNK/INC	June/juin 2014	Contravention of IOTC Resolution 11/03/ Violation de la résolution de la CTOI 11/03	IOTC-2014-CoC11-07 Rev1	Included in the IUU Vessel List/Inscrit dans la Liste des navires INN	IOTC
57	HOOM XIANG 103	UNK (MALAYSIA)/ INC (MALAISIE)	UNK/INC	UNK/INC	UNK/INC	UNK/INC	UNK/INC	UNK/INC	UNK/INC	UNK/INC	NA/PD	UNK/INC	June/juin 2014	Contravention of IOTC Resolution 11/03/ Violation de la résolution de la CTOI 11/03	IOTC-2014-CoC11-07 Rev1	Included in the IUU Vessel List/Inscrit dans la Liste des navires INN	IOTC
58	HOOM XIANG 105	UNK (MALAYSIA)/ INC (MALAISIE)	UNK/INC	UNK/INC	UNK/INC	UNK/INC	UNK/INC	UNK/INC	UNK/INC	UNK/INC	NA/PD	UNK/INC	June/juin 2014	Contravention of IOTC Resolution 11/03/ Violation de la résolution de la CTOI 11/03	IOTC-2014-CoC11-07 Rev1	Included in the IUU Vessel List/Inscrit dans la Liste des navires INN	IOTC
59	HOOM XIANG II	UNK (MALAYSIA)/ INC (MALAISIE)	UNK/INC (Hoom Xiang Industries Sdn. Bhd)	UNK/INC (MALAYSIAN INTERNATIONAL TUNA PORT, 11960 BATU MAUNG PULAU, PINANG)	UNK/INC	UNK/INC	UNK/INC	UNK/INC	UNK/INC	UNK/INC	Yes/Oui - Click Here/cliquer ici	UNK/INC	March/mars 2010	Contravention of IOTC Resolution 09/03/ Violation de la résolution de la CTOI 09/03	IOTC-2010-S14-CoC13-add1	Included in the IUU Vessel List/Inscrit dans la Liste des navires INN	IOTC
60	IANNIS I	UNK/INC (Panama)	UNK/INC	UNK/INC	UNK/INC	UNK/INC	UNK/INC	HO3374	7332218	UNK/INC	NA/PD	UNK/INC	December/décembre 2019	UNK/INC	UNK/INC	UNK/INC	SEAFO
61	IMULA 0730 KLT/LAKPRIYA 14	Sri Lanka	UNK/INC	UNK/INC	UNK/INC	UNK/INC	Not applicable/Pas applicable	45F4482	UNK/INC	UNK/INC	Yes - IOTC Circular 2021-19/Oui - Circulaire CTOI 2021-19	UNK/INC	June 2021/juin 2021	Unmarked gear; Not on the IOTC authorised fishing vessel list (15/04 para 1)/Engin non-marqué ; Ne figure pas sur la Liste CTOI des navires de pêche autorisés (Rés. 15/04 paragraphe 1).	Yes - IOTC Circular 2021-19/Oui - Circulaire CTOI 2021-19	Verbal warning – ordered to haul gear. Escorted NE out of territory./Avertissement oral, a été sommé de remonter l'engin. Escorté NE en dehors du territoire.	IOTC/CTOI
62	IMULA 0846 KLT/GOD BLESS	Sri Lanka	UNK/INC	UNK/INC	UNK/INC	UNK/INC	Not applicable/Pas applicable	UNK/INC	UNK/INC	UNK/INC	Yes - IOTC Circular 2021-19/Oui - Circulaire CTOI 2021-19	UNK/INC	June 2021/juin 2021	Unmarked gear in water; Not on AFV list; believed to have been fishing in BIOT waters for 10 days./Engin non-marqué dans l'eau ; ne figure pas sur la Liste des navires autorisés ; supposé avoir pêché dans les eaux du TBOI pendant 10 jours	Yes - IOTC Circular 2021-19/Oui - Circulaire CTOI 2021-19	Instructed FV haul longline deployed in territory./Il a été ordonné au navire de pêche de remonter la palangre déployée dans le territoire.	IOTC/CTOI
63	IMUL-A-1028-TLE/DEWLI FISHING KUDAWELLA	Sri Lanka	UNK/INC	UNK/INC	UNK/INC	UNK/INC	Not applicable/Pas applicable	UNK/INC	UNK/INC	UNK/INC	Yes - IOTC Circular 2021-19/Oui - Circulaire CTOI 2021-19	UNK/INC	June 2021/juin 2021	Not on IOTC AFV list./Ne figure pas sur la Liste CTOI des navires de pêche autorisés.	Yes - IOTC Circular 2021-19/Oui - Circulaire CTOI 2021-19	Vessel verbally warned and escorted NE out of GCB and ordered to go back to Sri Lanka./Avertissement oral donné au navire et été escorté NE en dehors de GCB et sommé de retourner au Sri Lanka.	IOTC/CTOI
64	IND-TN-15-MMB297/ARARAT/RESH MITHA	India	UNK/INC	UNK/INC	UNK/INC	UNK/INC	Not applicable/Pas applicable	UNK/INC	UNK/INC	UNK/INC	Yes - IOTC Circular 2021-19/Oui - Circulaire CTOI 2021-19	UNK/INC	June 2021/juin 2021	Vessel was not on the IOTC list of Authorised Fishing Vessels. The vessel had not submitted a transit reporting form to the BIOT Authorities. The vessel had gear (longlines) in the water./Le navire ne figurait pas sur la Liste CTOI des navires autorisés. Le navire n'avait pas soumis de formulaire de déclaration de transit aux Autorités du TBOI. Le navire avait mouillé un engin (palangres).	Yes - IOTC Circular 2021-19/Oui - Circulaire CTOI 2021-19	Verbal warning given and the vessel escorted toward EFZ, instructed to leave and return to India./Avertissement oral donné est le navire a été escorté vers la zone exclusive de pêche, il a été sommé de quitter la zone et de retourner en Inde.	IOTC/CTOI
65	JINZHANG (HAI LUNG; YELE; RAY; KILY; CONSTANT; TROPIC; ISLA GRACIOSA)	UNK (Belize; Mongolia; Equatorial Guinea; South Africa; Belize)/ INC (Belize; Mongolie; Guinée Équatoriale; Afrique du Sud; Belize)	UNK/INC	UNK/INC	Belfast Global S.A. (Belfast Global S.A.; Vidal Armadores S.A.; Nalanza S.A.; Arniston Fish Processors (Pty) Ltd)	UNK/INC	UNK/INC	PQBT	6607666	UNK/INC	NA/PD	UNK/INC	December/décembre 2019	Fishing inside Division A (2012), Fishing 58.4.3b (23 May 2006), Fishing 58.4.2 (18 Feb 2007), Fishing 58.4.3b (24 Mar 2007), Fishing 58.4.3b (12 Jan 2008), Fishing 58.4.3b (09 Jan 2009), Fishing 58.4.3b (20 Jan 2009)/Pêche dans Division A (2012), Pêche 58.4.3b (23 mai 2006), Pêche 58.4.2 (18 fév 2007), Pêche 58.4.3b (24 mars 2007), Pêche 58.4.3b (12 janv 2008), Pêche 58.4.3b (09 janv 2009), Pêche 58.4.3b (20 janv 2009).	UNK/INC	UNK/INC	CCAMLR
66	JYI LIH 88	UNK/INC	UNK/INC	UNK/INC	UNK/INC	UNK/INC	UNK/INC	UNK/INC	UNK/INC	UNK/INC	NA/PD	UNK/INC	December/décembre 2019	IATTC	E13-6833	UNK/INC	ICCAT
67	KIM SENG DENG 3	UNK/INC	UNK/INC	UNK/INC	UNK/INC	UNK/INC	UNK/INC	UNK/INC	UNK/INC	UNK/INC	NA/PD	UNK/INC	May/mai 2015	Contravention of IOTC Resolution 11/03/ Violation de la résolution de la CTOI 11/03	IOTC-2015-CoC12-08a Rev4	Included in the IUU Vessel List/Inscrit dans la Liste des navires INN	IOTC
68	KOOSHA 4 (EGUZKIA)	Iran, Islamic Republic of/République Islamique d'Iran	UNK/INC	UNK/INC	Pars Paya Seyd Industrial Fish	UNK/INC	UNK/INC	9BQK	7905443	UNK/INC	NA/PD	UNK/INC	December/décembre 2019	Inside Division 58.4.1 (15 Feb 2011)/Dans la Division 58.4.1 (15 Fév 2011).	UNK/INC	UNK/INC	CCAMLR
69	KUANG HSING 127	UNK/INC	UNK/INC	UNK/INC	UNK/INC	UNK/INC	UNK/INC	UNK/INC	UNK/INC	UNK/INC	NA/PD	UNK/INC	May/mai 2015	Contravention of IOTC Resolution 11/03/ Violation de la résolution de la CTOI 11/03	IOTC-2015-CoC12-08a Rev4	Included in the IUU Vessel List/Inscrit dans la Liste des navires INN	IOTC
70	KUANG HSING 196	UNK/INC	UNK/INC	UNK/INC	UNK/INC	UNK/INC	UNK/INC	UNK/INC	UNK/INC	UNK/INC	NA/PD	UNK/INC	May/mai 2015	Contravention of IOTC Resolution 11/03/ Violation de la résolution de la CTOI 11/03	IOTC-2015-CoC12-08a Rev4	Included in the IUU Vessel List/Inscrit dans la Liste des navires INN	IOTC

71	LABIKO (Maine; Claude Monier; Chevalier d'Assas)	UNK (Tanzania; Equatorial Guinea; Indonesia; Cambodia; Panama; Sierra Leone; Korea (DPRK); Togo; Uruguay)/ INC (Tanzanie; Guinée Équatoriale; Indonésie; Cambodge; Panama; Sierra Leone; Corée (RPD); Togo; Uruguay)	UNK/INC	UNK/INC	UNK/INC	UNK/INC	UNK/INC	UNK/INC	UNK (3XL2)/ INC (3XL2)	7325746	NA/PD	UNK/INC	December/décembre 2019	UNK/INC	UNK/INC	UNK/INC	SIOFA
72	LIAO YUAN YU 071	UNK/INC	UNK/INC	UNK/INC	UNK/INC	UNK/INC	UNK/INC	UNK/INC	UNK/INC	UNK/INC	NA/PD	UNK/INC	December/décembre 2019	It was seen at 42 15.4'N, 153 22.8'E on 23 Aug 2016. When the Japanese patrol vessel approached, a vessel crew tried to hide the vessel name. Communication between the Japanese patrol vessel and LIAO YUAN YU 071 indicated that they hid the vessel name because they didn't want to be caught. (Port displayed on the vessel: Shidao; Vessel type: Lighted lift net vessel; Tonnage: 800t)/ Observé à 42 15.4'N, 153 22.8'E le 23 août 2016. Lorsque le patrouilleur japonais s'est approché, un membre d'équipage du navire a tenté de cacher le nom du navire. Communication entre le patrouilleur japonais et le LIAO YUAN YU 071 indiquant qu'il avait caché le nom du navire car il ne voulait pas être arrêté. (Port affiché sur le navire : Shidao; Type de navire : navire pêchant au filet soulevé éclairé ; Tonnage: 800 t).	UNK/INC	UNK/INC	SIOFA
73	LIAO YUAN YU 072	UNK/INC	UNK/INC	UNK/INC	UNK/INC	UNK/INC	UNK/INC	UNK/INC	UNK/INC	UNK/INC	NA/PD	UNK/INC	December/décembre 2019	It was seen at 42 18.7'N, 153 27.9'E on 23 Aug and at 42 9.2'N, 151 16.4'E on 11 Oct 2016. Vessel name was hidden by paint. (Port displayed on the vessel: Shidao; Vessel type: Lighted lift net vessel; Tonnage: 800t)/Observé à 42 18.7'N, 153 27.9'E le 23 août et à 42 9.2'N, 151 16.4'E le 11 Oct 2016. Le nom du navire était caché par de la peinture. (Port affiché sur le navire : Shidao ; Type de navire : navire pêchant au filet soulevé éclairé ; Tonnage: 800 t).	UNK/INC	UNK/INC	SIOFA
74	LIAO YUAN YU 9	UNK/INC	UNK/INC	UNK/INC	UNK/INC	UNK/INC	UNK/INC	UNK/INC	UNK/INC	UNK/INC	NA/PD	UNK/INC	December/décembre 2019	It was seen at 42 3.0'N, 153 0.8'E on 23 Aug and at 42 10.0'N, 151 16.8'E on 11 Oct 2016. Vessel name was hidden by paint. (Port displayed on the vessel: Shidao; Vessel type: Lighted lift net vessel; Tonnage: 800t)/Observé à 42 3.0'N, 153 0.8'E le 23 août et à 42 10.0'N, 151 16.8'E le 11 Oct 2016. Le nom du navire était caché par de la peinture. (Port affiché sur le navire : Shidao ; Type de navire : navire pêchant au filet soulevé éclairé ; Tonnage: 800 t).	UNK/INC	UNK/INC	SIOFA
75	LILA NO. 10	UNK/INC (Panama)	UNK/INC	UNK/INC	UNK/INC	UNK/INC	UNK/INC	UNK/INC	UNK/INC	UNK/INC	NA/PD	UNK/INC	December/décembre 2019	EU – Vessel greater than 24m not included in ICCAT Record of Vessels. Seen fishing in the MED during closed season/UE - Navire de plus de 24 m non inclus dans le Registre des navires de l'ICCAT. Observé pêchant en MED pendant la période de fermeture.	2259	UNK/INC	ICCAT
76	LIMPOPO (ROSS; ALOS; LENA; CAP GEORGE; CONBAROYA; TERCERO; LENA; ALOS; ROSS)	UNK (Togo, Ghana, Seychelles, France)/ INC (Togo, Ghana, Seychelles, France)	UNK/INC	UNK/INC	Grupo Oya Perez (Kang Brothers; Lena Enterprises Ltd; Alos Company Ghana Ltd)	UNK/INC	UNK/INC	UNK/INC	UNK/INC	7388267	NA/PD	UNK/INC	December/décembre 2019	Fishing 58.5.2 (21 Sep 2003), Sighted 58.5.1 (03 Dec 2003), Fishing 58.4.3b (23 Feb 2005), Fishing 58.4.3b (14 Dec 2005), Sighted 58.4.3b (25 Jan 2007)/Pêche 58.5.2 (21 sept 2003), Observé 58.5.1 (03 déc 2003), Pêche 58.4.3b (23 fév 2005), Pêche 58.4.3b (14 déc 2005), Observé 58.4.3b (25 janv 2007).	UNK/INC	UNK/INC	CCAMLR
77	LU RONG SHUI 158	UNK/INC	UNK/INC	UNK/INC	UNK/INC	UNK/INC	UNK/INC	UNK/INC	UNK/INC	UNK/INC	NA/PD	UNK/INC	June 2021/juin 2021	A Japanese patrol vessel sighted this fishing vessel in the Convention area at 39°59.2'N, 147°39.7'E on July 7, 2018. There is no vessel registration of this vessel on the NPFC vessel register. MMSI 4126888540/Un patrouilleur japonais a observé ce navire de pêche dans la zone de la Convention à 39°59.2'N, 147°39.7'E le 7 juillet 2018. Il n'y a pas d'immatriculation de ce navire dans le registre des navires de la NPFC. MMSI 4126888540.	NA/PD	UNK/INC	Cross-listing: SIOFA (NPFC)/Inscription croisée: SIOFA (NPFC)
78	LU RONG YU 1189	UNK/INC	UNK/INC	UNK/INC	UNK/INC	UNK/INC	UNK/INC	UNK/INC	UNK/INC	UNK/INC	NA/PD	UNK/INC	December/décembre 2019	It was seen at 41 24.9'N, 140 32.7'E (Japan EEZ) on 14 Jun 2016. (Port displayed on the vessel: Shidao; Vessel type: Carrier vessel; Tonnage: 100t) MMSI: 412321992/Observé à 41 24.9'N, 140 32.7'E (ZEE japonaise) le 14 juin 2016. (Port affiché sur le navire: Shidao ; Type de navire : navire transporteur ; Tonnage : 100t) MMSI : 412321992.	UNK/INC	UNK/INC	SIOFA
79	LU RONG YU 612	UNK/INC	UNK/INC	UNK/INC	UNK/INC	UNK/INC	UNK/INC	UNK/INC	UNK/INC	UNK/INC	NA/PD	UNK/INC	December/décembre 2019	A Japanese patrol vessel sighted this fishing vessel was drifting in the Convention area at 39 50.00'N,147 1.8'E on July 21. The port of registry is Shidao and AIS information showed that the vessel name is "Lu Long Yuan Yu 108", which is on the current IUU vessel list and is different from the name shown on the vessel side, and that MMSI is 412328746. The tonnage 651 t was derived from the information of "Lu Long Yuan Yu 108" in the current IUU vessel list. Ref: NPFC-2018-TCC03-WP04/Un patrouilleur japonais a observé ce navire de pêche dérivant dans la zone de la Convention à 39 50.00'N,147 1.8'E le 21 juillet. Le port d'immatriculation est Shidao et les informations d'AIS montraient que le nom du navire est "Lu Long Yuan Yu 108", qui figure sur la liste des navires INN actuelle et qui est différent du nom indiqué sur le côté du navire et dont le MMSI est 412328746. Le tonnage 651 t est extrait des informations relatives au "Lu Long Yuan Yu 108" figurant dans la liste actuelle des navires INN. Ref: NPFC-2018-TCC03-WP04.	UNK/INC	UNK/INC	SIOFA
80	LU RONG YUAN YU 101	UNK/INC	UNK/INC	UNK/INC	UNK/INC	UNK/INC	UNK/INC	UNK/INC	UNK/INC	UNK/INC	NA/PD	UNK/INC	December/décembre 2019	While LU RONG YUAN YU 101 is registered as a light PS vessel in the NPFC list, the identical name with different vessel types were seen. LU RONG YUAN YU 101 with lift net type was seen at 49 9.2'N,149 19.5'E on 17 May 2016. LU RONGYUAN YU 101 with stern-trawl type was seen at 38 0.2'N, 145 58.5'E on 20 May 2016. (Port displayed on the vessel: Shidao; Vessel type: Stern Trawl/Light lift net vessel; Tonnage: 800t/651t)MMSI: Lift Net 656558842/Stern Trawl 41232875314:10/Alors que le LU RONG YUAN YU 101 est enregistré comme sennet léger dans la liste de la NPFC, un nom identique a été observé sur des types de navire différents. Le LU RONG YUAN YU 101 avec un type de filet soulevé a été observé à 49 9.2'N,149 19.5'E le 17 mai 2016. Le LU RONGYUAN YU 101 avec un type de chalut pour pêche arrière a été observé à 38 0.2'N, 145 58.5'E le 20 mai 2016. (Port affiché sur le navire : Shidao; Type de navire : chalut pour pêche arrière/navire pêchant au filet soulevé éclairé ; Tonnage: 800 t/651 t) MMSI: Filet soulevé 656558842/Chalut pour pêche arrière 41232875314:10.	UNK/INC	UNK/INC	SIOFA

81	LU RONG YUAN YU 102	UNK/INC	UNK/INC	UNK/INC	UNK/INC	UNK/INC	UNK/INC	UNK/INC	UNK/INC	UNK/INC	NA/PD	UNK/INC	December/décembre 2019	While LU RONG YUAN YU 102 is registered as one light PS vessel in the NPFC list, the identical name with different vessel types were seen. LU RONG YUAN YU 102 with lift net type was seen at 42° 21.3'N, 151° 55.5'E on 11 Oct 2016. LURONG YUAN YU 102 with stern-trawl type was seen at 42°7.3'N, 151°13.8'E on the same day. LU RONG YUAN YU 102 was also seen with a carrier vessel "MIN FU DING YU LENG 08888" at 42 22.2'N, 151 19.6'E on 12 Oct 2016. (Port displayed on the vessel: Shidao; Vessel type: Stern Trawl/Light lift net vessel; Tonnage: 800t/651t)MMSI: Lift net 413228752/Stern Trawl 412328752/Alors que le LU RONG YUAN YU 102 est enregistré comme sennneur léger dans la liste de la NPFC, un nom identique a été observé sur des types de navire différents. Le LU RONG YUAN YU 102 avec un type de filet soulevé a été observé à 42° 21.3'N, 151° 55.5'E le 11 oct 2016. Le LU RONGYUAN YU 102 avec un type de chalut pour pêche arrière a été observé à 42°7.3'N, 151°13.8'E ce même jour. Le LU RONG YUAN YU 102 a également été observé avec un navire transporteur "MIN FU DING YU LENG 08888" à 42 22.2'N, 151 19.6'E le 12 oct 2016. (Port affiché sur le navire : Shidao; Type de navire : chalut pour pêche arrière/navire pêchant au filet soulevé éclairé ; Tonnage: 800 t/651 t) MMSI: Filet soulevé 413228752/Chalut pour pêche arrière 412328752.	UNK/INC	UNK/INC	SIOFA
82	LU RONG YUAN YU 103	UNK/INC	UNK/INC	UNK/INC	UNK/INC	UNK/INC	UNK/INC	UNK/INC	UNK/INC	UNK/INC	NA/PD	UNK/INC	December/décembre 2019	While LU RONG YUAN YU 103 is registered as one light PS vessel in the NPFC list, the identical name with different vessel types were seen. LU RONG YUAN YU 103 with lift net type was seen at 40 25.9'N, 150 9.9'E on 1 June 2016. LURONG YUAN YU 103 with stern-trawl type was seen at 37 59.9'N, 145 58.5'E on 20 May 2016. (Port displayed on the vessel: Shidao; Vessel type: Stern Trawl/Light lift net vessel; Tonnage: 651t/651t) MMSI: Lift Net 412328751/Stern Trawl 412328751/Alors que le LU RONG YUAN YU 103 est enregistré comme sennneur léger dans la liste de la NPFC, un nom identique a été observé sur des types de navire différents. Le LU RONG YUAN YU 103 pêchant au filet soulevé a été observé à 40 25.9'N, 150 9.9'E le 1er juin 2016. Le LU RONGYUAN YU 103 avec un type de chalut pour pêche arrière a été observé à 37 59.9'N, 145 58.5'E le 20 mai 2016. (Port affiché sur le navire : Shidao ; Type de navire : Navire utilisant le chalut pour pêche arrière/ filet soulevé éclairé ; Tonnage: 651 t/651 t) MMSI: Filet soulevé 412328751/chalut pour pêche arrière 412328751.	UNK/INC	UNK/INC	SIOFA
83	LU RONG YUAN YU 105	UNK/INC	UNK/INC	UNK/INC	UNK/INC	UNK/INC	UNK/INC	UNK/INC	UNK/INC	UNK/INC	NA/PD	UNK/INC	December/décembre 2019	While LU RONG YUAN YU 105 is registered as one light PS vessel in the NPFC list, the identical name with different vessel types were seen. LU RONG YUAN YU 105 with lift net type was seen at 42° 27'N, 152° 5.8'E on 11 Oct 2016. LU RONG YUAN YU 105 with stern-trawl type was seen at 41°54.8'N, 151°17.4'E on 5 Sep 2016. (Port displayed on the vessel: Shidao; Vessel type: Stern Trawl/Light lift net vessel; Tonnage: 651t/651t)MMSI: Lift Net 926001560/412428757 Stern Trawl 412328749/Alors que le LU RONG YUAN YU 105 est enregistré comme sennneur léger dans la liste de la NPFC, un nom identique a été observé sur des types de navire différents. Le LU RONG YUAN YU 105 avec un type de filet soulevé a été observé à 42°27'N, 152° 5.8'E le 11 oct. 2016. Le LU RONG YUAN YU 105 avec un type de chalut pour pêche arrière a été observé à 41°54.8'N, 151°17.4'E le 5 sept 2016. (Port affiché sur le navire : Shidao ; Type de navire : Navire utilisant le chalut pour pêche arrière/ filet soulevé éclairé ; Tonnage: 651 t/651 t) MMSI: Filet soulevé 926001560/412428757 Chalut pour pêche arrière 412328749.	UNK/INC	UNK/INC	SIOFA
84	LU RONG YUAN YU 106	UNK/INC	UNK/INC	UNK/INC	UNK/INC	UNK/INC	UNK/INC	UNK/INC	UNK/INC	UNK/INC	NA/PD	UNK/INC	December/décembre 2019	While LU RONG YUAN YU 106 is registered as one light PS vessel in the NPFC list, the identical name with different vessel types were seen. LU RONG YUAN YU 106 with lift net type was seen at 40 30.4'N, 14934'E on 29 May 2016. LU RONG YUAN YU 106 with stern-trawl type was seen at 40 17.6'N, 148 33'E on the same day. The two fishing vessels with duplicate names "LU RONG YUAN YU 106" were seen transshipping with a carrier vessel "MIN FU DING YU LENG 08888" at 42 16.4'N, 151 21.4'E on 8 Oct 2016 (see the last photo). (Port displayed on the vessel: Shidao; Vessel type: Stern Trawl/Light lift net vessel; Tonnage: 651t/651t)MMSI: Lift net 412328748 Stern Trawl 412328748/Alors que le LU RONG YUAN YU 106 est enregistré comme sennneur léger dans la liste de la NPFC, un nom identique a été observé sur des types de navire différents. Le LU RONG YUAN YU 106 avec un type de filet soulevé a été observé à 40 30.4'N, 14934'E le 29 mai 2016. Le LU RONG YUAN YU 106 un type de chalut pour pêche arrière a été observé à 40 17.6'N, 148 33'E ce même jour. Les deux navires de pêche avec des noms dupliqués « LU RONG YUAN YU 106 » ont été observés procédant à un transbordement avec le navire de charge « MIN FU DING YU LENG 08888 » à 42 16.4'N, 151 21.4'E le 8 oct. 2016 (cf. la dernière photo). (Port affiché sur le navire : Shidao ; Type de navire : Navire utilisant le chalut pour pêche arrière/ filet soulevé éclairé ; Tonnage: 651 t/651 t) MMSI: Filet soulevé 412328748/Chalut pour pêche arrière 412328748.	UNK/INC	UNK/INC	SIOFA
85	LU RONG YUAN YU 108	UNK/INC	UNK/INC	UNK/INC	UNK/INC	UNK/INC	UNK/INC	UNK/INC	UNK/INC	UNK/INC	NA/PD	UNK/INC	December/décembre 2019	While LU RONG YUAN YU 108 is registered as one light PS vessel in the NPFC list, the identical name with different vessel types were seen. LU RONG YUAN YU 108 with lift net type was seen at 40 28.4'N, 149 28.1'E on 29 May 2016. LU RONG YUAN YU 108 with stern-trawl type was seen at 40 18.6'N, 148 30.7'E on the same day. (Port displayed on the vessel: Shidao; Vessel type: Stern Trawl/Light lift net vessel; Tonnage: 651t/651t) MMSI: Lift Net 412443265 412328746 800025754 Stern Trawl 800024754/Alors que le LU RONG YUAN YU 108 est enregistré comme sennneur léger dans la liste de la NPFC, un nom identique a été observé sur des types de navire différents. Le LU RONG YUAN YU 108 avec un type de filet soulevé a été observé à 40 28.4'N, 149 28.1'E le 29 mai 2016. Le LU RONG YUAN YU 108 avec un type de chalut pour pêche arrière a été observé à 40 18.6'N, 148 30.7'E ce même jour. (Port affiché sur le navire : Shidao ; Type de navire : Navire utilisant le chalut pour pêche arrière/ filet soulevé éclairé ; Tonnage: 651 t/651 t) MMSI: Filet soulevé 412443265 412328746 800025754 Chalut pour pêche arrière 800024754.	UNK/INC	UNK/INC	SIOFA
86	LU RONG YUAN YU 109	UNK/INC	UNK/INC	UNK/INC	UNK/INC	UNK/INC	UNK/INC	UNK/INC	UNK/INC	UNK/INC	NA/PD	UNK/INC	December/décembre 2019	While LU RONG YUAN YU 109 is registered as one light PS vessel in the NPFC list, the identical name with different vessel types were seen. LU RONG YUAN YU 109 with lift net type was seen at 40 25.1'N, 149 25 'E on 29 May 2016. LURONG YUAN YU 109 with stern-trawl type was seen at 40 16.4'N, 148 32.1'E on the same day. (Port displayed on the vessel: Shidao; Vessel type: Stern Trawl/Light lift net vessel; Tonnage: 651t/651t)MMSI: Lift Net 412328745 Stern Trawl 412328745/800025747/Alors que le LU RONG YUAN YU 109 est enregistré comme sennneur léger dans la liste de la NPFC, un nom identique a été observé sur des types de navire différents. Le LU RONG YUAN YU 109 avec un type de filet soulevé a été observé à 40 25.1'N, 149 25 'E le 29 mai 2016. Le LURONG YUAN YU 109 avec un type de chalut pour pêche arrière a été observé à 40 16.4'N, 148 32.1'E ce même jour. (Port affiché sur le navire : Shidao ; Type de navire : Navire utilisant le chalut pour pêche arrière/ filet soulevé éclairé ; Tonnage: 651t/651t)MMSI: Filet soulevé 412328745 Chalut pour pêche arrière 412328745/800025747.	UNK/INC	UNK/INC	SIOFA

87	LU RONG YUAN YU 787	UNK/INC	UNK/INC	UNK/INC	UNK/INC	UNK/INC	UNK/INC	UNK/INC	UNK/INC	UNK/INC	UNK/INC	UNK/INC	UNK/INC	UNK/INC	December/décembre 2019	A Japanese patrol vessel sighted this fishing vessel was drifting in the Convention area at 39 49.7'N, 147 2.8'E on July 21 2017, and Japanese patrol aircraft sighted the same vessel anchored at 41 3.3'N, 150 22.1'E on August 2 2017. The China flag was raised and the sign of "CHINA" was painted on the vessel side (see the photos).MMSI is 413800814 and the port of registry is Shidao.Ref: NPFC-2018-TCC03-WP04/Un patrouilleur japonais a observé ce navire de pêche dérivant dans la zone de la Convention à 39 49.7'N, 147 2.8'E le 21 juillet 2017, et un avion patrouilleur japonais a observé ce même navire ancré à 41 3.3'N, 150 22.1'E le 2 août 2017. Le pavillon chinois a été hissé et le signe « CHINE » était peint sur le côté du navire (se reporter aux photos). Le MMSI est 413800814 et le port d'immatriculation est Shidao. Réf : NPFC-2018-TCC03-WP04.	UNK/INC	UNK/INC	SIOFA
88	LU RONG YUAN YU 797	UNK/INC	UNK/INC	UNK/INC	UNK/INC	UNK/INC	UNK/INC	UNK/INC	UNK/INC	UNK/INC	UNK/INC	UNK/INC	UNK/INC	UNK/INC	December/décembre 2019	A Japanese patrol aircraft sighted this fishing vessel in the Convention area was operating at 42 7.1'N, 151 40.9'E on July 22017. China flag was raised and "CHINA" was painted on the vessel side (see the photo).MMSI is 412327980.Ref: NPFC-2018-TCC03-WP04/Un avion patrouilleur japonais a observé ce navire de pêche dans la zone de la Convention opérant à 42 7.1'N, 151 40.9'E le 7 juillet 2017. Le pavillon chinois était hissé et « CHINE » était peint sur le côté du navire (se reporter aux photos). Le MMSI est 412327980. Réf: NPFC-2018-TCC03-WP04.	UNK/INC	UNK/INC	SIOFA
89	LU RONG YUAN YU YUN 958	UNK/INC	UNK/INC	UNK/INC	UNK/INC	UNK/INC	UNK/INC	UNK/INC	UNK/INC	UNK/INC	UNK/INC	UNK/INC	UNK/INC	UNK/INC	December/décembre 2019	A Japanese patrol fishing vessel sighted this fishing vessel was drifting in the Convention area at 39 50.9'N, 147 4.3'E on July 21. The vessel raised China flag and the port of registry was Shidao.AIS information showed that the vessel name is 958 and MMSI is 412452812. Ref: NPFC-2018-TCC03-WP04/Un patrouilleur japonais a observé ce navire de pêche dérivant dans la zone de la Convention à 39 50.9'N, 147 4.3'E le 21 juillet. Le navire hissait le pavillon chinois et le port d'immatriculation était Shidao. Les informations d'AIS montraient que le nom du navire est 958 et le MMSI est 412452812. Réf : NPFC-2018-TCC03-WP04.	UNK/INC	UNK/INC	SIOFA
90	MAAN YIH HSING	UNK/INC	UNK/INC	UNK/INC	UNK/INC	UNK/INC	UNK/INC	UNK/INC	UNK/INC	UNK/INC	UNK/INC	UNK/INC	UNK/INC	UNK/INC	May/mai 2015	Contravention of IOTC Resolution 11/03/ Violation de la résolution de la CTOI 11/03	IOTC-2015-CoC12-08a Rev4	Included in the IUU Vessel List/Inscrit dans la Liste des navires INN	IOTC
91	MADURA 2	UNK/INC	P.T. PROVISIT	Indonesia/Indonésie	P.T. PROVISIT	Indonesia/Indonésie	UNK/INC	UNK/INC	UNK/INC	UNK/INC	UNK/INC	UNK/INC	UNK/INC	UNK/INC	December/décembre 2019	JAPAN - Communication between fishing vessel and reefer company indicated tuna species had been taken in the Atlantic/JAPON - Communication entre le navire de pêche et l'entreprise du cargo frigorifique indiquant que des espèces de thons avaient été capturées dans l'Atlantique.	PWG-122	UNK/INC	ICCAT
92	MADURA 3	UNK/INC	P.T. PROVISIT	Indonesia/Indonésie	P.T. PROVISIT	Indonesia/Indonésie	UNK/INC	UNK/INC	UNK/INC	UNK/INC	UNK/INC	UNK/INC	UNK/INC	UNK/INC	December/décembre 2019	JAPAN - Communication between fishing vessel and reefer company indicated tuna species had been taken in the Atlantic/JAPON - Communication entre le navire de pêche et l'entreprise du cargo frigorifique indiquant que des espèces de thons avaient été capturées dans l'Atlantique.	PWG-122	UNK/INC	ICCAT
93	MARIA	UNK/INC	UNK/INC	UNK/INC	UNK/INC	UNK/INC	UNK/INC	UNK/INC	UNK/INC	UNK/INC	UNK/INC	UNK/INC	UNK/INC	UNK/INC	December/décembre 2019	SOUTH AFRICA - vessel had no VMS, suspected of having no tuna licence and of possible at-sea transshipments/AFRIQUE DU SUD - le navire ne disposait pas de VMS, soupçonné de ne pas être titulaire de licence de thonidés et de transbordements en mer potentiels.	2431	UNK/INC	ICCAT
94	MARIO 11	Senegal	HSIN FEI Trading Investment Co. Ltd	UNK/INC	HSIN FEI Trading Investment Co. Ltd	UNK/INC	UNK/INC	UNK/INC	UNK/INC	UNK/INC	UNK/INC	UNK/INC	UNK/INC	UNK/INC	June 2021/juin 2021	USA: the U.S. Coast Guard observed approximately 250 shark fins strung from lines throughout the vessel's decks. (former ICCAT Register Number: AT000SENO0031)/États-Unis: les Gardes-côtes américains ont observé près de 250 ailerons de requins alignés sur les lignes sur les ponts du navire. (ancien numéro de registre ICCAT : AT000SENO0031)	NA/PD	UNK/INC	Cross-listing: ICCAT/SIOFA/ Inscription croisée: ICCAT/SIOFA
95	MARWAN 1 (AL WESAM 4, CHAICHANACHOKE 8)	SOMALIA/SOMALIE (DJIBOUTI, THAILAND/THAÏLANDE)	SOMLINK FISHERIES INVESTMENT (MARINE RENOWN SARL)	UNK/INC	UNK/INC	UNK/INC	UNK/INC	UNK/INC	UNK/INC	UNK/INC	UNK/INC	UNK/INC	UNK/INC	UNK/INC	May/mai 2018	Contravention of IOTC Resolution 17/03/ Violation de la résolution de la CTOI 17/03	IOTC Circular 2019-54	Included in the IUU Vessel List/Inscrit dans la Liste des navires INN	IOTC
96	MELILLA NO. 101	UNK/INC (Panama)	UNK/INC	UNK/INC	UNK/INC	UNK/INC	UNK/INC	UNK/INC	UNK/INC	UNK/INC	UNK/INC	UNK/INC	UNK/INC	UNK/INC	December/décembre 2019	EU – Vessel greater than 24m not included in ICCAT Record of Vessels. Seen fishing in the MED during closed season/UE - Navire de plus de 24 m non inclus dans le Registre des navires de l'ICCAT. Observé pêchant en MED pendant la période de fermeture.	2259	UNK/INC	ICCAT
97	MELILLA NO. 103	UNK/INC (Panama)	UNK/INC	UNK/INC	UNK/INC	UNK/INC	UNK/INC	UNK/INC	UNK/INC	UNK/INC	UNK/INC	UNK/INC	UNK/INC	UNK/INC	December/décembre 2019	EU - Vessel greater than 24m not included in ICCAT Record of Vessels. Seen fishing in the MED during closed season/UE - Navire de plus de 24 m non inclus dans le Registre des navires de l'ICCAT. Observé pêchant en MED pendant la période de fermeture.	2259	UNK/INC	ICCAT
98	MURTOSA	UNK/INC (Togo)	UNK/INC	UNK/INC	Aveiro, Portugal (since 2005)	UNK/INC	UNK/INC	UNK/INC	UNK/INC	UNK/INC	UNK/INC	UNK/INC	UNK/INC	UNK/INC	December/décembre 2019	UNK/INC	UNK/INC	UNK/INC	SEAFO
99	NEPTUNE	Georgia/Géorgie	Space Energy Enterprise Company, LTD	UNK/INC	Space Energy Enterprise Company, LTD (Space Energy Enterprises Co. Ltd.)	UNK/INC	UNK/INC	UNK/INC	UNK/INC	UNK/INC	UNK/INC	UNK/INC	UNK/INC	UNK/INC	December/décembre 2019	Fishing on the high seas of the WCPFC Convention Area without being on the WCPFC Record of Fishing Vessels (CMM 2007-03-para 3a)/Pêche en haute mer dans la zone de la Convention de la WCPFC sans figurer sur le Registre des navires de pêche de la WCPFC (CMM 2007-03-para 3a).	E11-5762; E13-1532	UNK/INC	WCPFC
100	NEW BAI I No. 168	UNK/INC	Shin Pao K ONG Winniw Tsengi	UNK/INC	UNK/INC	UNK/INC	UNK/INC	UNK/INC	UNK/INC	UNK/INC	UNK/INC	UNK/INC	UNK/INC	UNK/INC	December/décembre 2019	Senegal / ICCAT/Sénégal/ICCAT	E16-01726	UNK/INC	ICCAT
101	NIKA	Panama	Jiho Shipping Ltd	UNK/INC	Marine Fisheries Corp. Co. Ltd	UNK/INC	UNK/INC	UNK/INC	UNK/INC	UNK/INC	UNK/INC	UNK/INC	UNK/INC	UNK/INC	April 2021/avril 2021	Fishing without authorisation	https://www.ccamlr.org/en/node/112595	UNK/INC	CCAMLR
102	No. 2 CHOYU	UNK/INC (Honduras)	UNK/INC	UNK/INC	UNK/INC	UNK/INC	UNK/INC	UNK/INC	UNK/INC	UNK/INC	UNK/INC	UNK/INC	UNK/INC	UNK/INC	December/décembre 2019	EU – Vessel greater than 24m not included in ICCAT Record of Vessels. Seen fishing in the MED during closed season/UE - Navire de plus de 24 m non inclus dans le Registre des navires de l'ICCAT. Observé pêchant en MED pendant la période de fermeture.	2259	UNK/INC	ICCAT
103	No. 3 CHOYU	UNK/INC (Honduras)	UNK/INC	UNK/INC	UNK/INC	UNK/INC	UNK/INC	UNK/INC	UNK/INC	UNK/INC	UNK/INC	UNK/INC	UNK/INC	UNK/INC	December/décembre 2019	EU – Vessel greater than 24m not included in ICCAT Record of Vessels. Seen fishing in the MED during closed season/UE - Navire de plus de 24 m non inclus dans le Registre des navires de l'ICCAT. Observé pêchant en MED pendant la période de fermeture.	2259	UNK/INC	ICCAT
104	NORTHERN WARRIOR (MILLENNIUM; SIP 3)	Angola (Curaçao; Netherlands Antilles; South Africa; Belize; Morocco)/ Angola (Curaçao; Antilles néerlandaises; Afrique du Sud; Belize, Maroc)	UNK/INC	UNK/INC	SIP (Areapesca S.A.; Southern Trading Group; Snoek Wholesalers; South Atlantic Fishing NV; World Ocean Fishing SL; Orkiz Agro-Pecuaría - Pescas Transportes E Comercio Geral Limitada)	UNK/INC	UNK/INC	UNK/INC	UNK/INC	UNK/INC	UNK/INC	UNK/INC	UNK/INC	UNK/INC	December/décembre 2019	Supporting IUU-listed vessels (03 Mar 2016)/Soutien à des navires inclus dans la liste INN (3 mars 2016).	UNK/INC	UNK/INC	CCAMLR
105	NPFC 29 Unknown	UNK/INC	UNK/INC	UNK/INC	UNK/INC	UNK/INC	UNK/INC	UNK/INC	UNK/INC	UNK/INC	UNK/INC	UNK/INC	UNK/INC	UNK/INC	June 2021/juin 2021	A Japanese trawl vessel sighted this fishing vessel indicating its vessel name "ZHOU YU 808" MMSI 412671880, in the Koko seamount area of Convention area at 36°44'N, 171°27'E on August 29, 2018, allegedly conducted fishing for deep sea coral./Un chalutier japonais a observé ce navire de pêche indiquant le nom du navire "ZHOU YU 808" MMSI 412671880, dans la zone de Koko seamount dans la zone de Convention à 36°44'N, 171°27'E le 29 août 2018, pêchant prétendument des coraux d'eaux	NA/PD	UNK/INC	Cross-listing: SIOFA (NPFC)/Inscritio n croisée: SIOFA (NPFC)

106	NPFC 30 Unknown	UNK/INC	UNK/INC	UNK/INC	UNK/INC	UNK/INC	UNK/INC	UNK/INC	UNK/INC	UNK/INC	UNK/INC	UNK/INC	UNK/INC	UNK/INC	NA/PD	UNK/INC	June 2021/juin 2021	A Japanese trawl vessel sighted this fishing vessel indicating its vessel name "ZHOU YU 809" MMSI 412401260, in the Koko seamount area of Convention area at 36°44'N, 171°27'E on August 29, 2018, allegedly conducted fishing for deep sea coral./Un chalutier japonais a observé ce navire de pêche indiquant le nom du navire "ZHOU YU 809" MMSI 412401260, dans la zone de Koko seamount dans la zone de Convention à 36°44'N, 171°27'E le 29 août 2018, pêchant prétendument des coraux d'eaux	NA/PD	UNK/INC	Cross-listing: SIOFA (NPFC)/Inscription croisée: SIOFA (NPFC)
107	OCEAN DIAMOND	UNK/INC	UNK/INC	UNK/INC	UNK/INC	UNK/INC	UNK/INC	UNK/INC	UNK/INC	UNK/INC	UNK/INC	UNK/INC	UNK/INC	UNK/INC	NA/PD	UNK/INC	December/décembre 2019	JAPAN - Reefer company provided documents showing frozen tuna had been transhipped./Japon - L'entreprise du cargo frigorifique a soumis des documents montrant que du thon congelé avait été transbordé.	PWG-122	UNK/INC	ICCAT
108	OCEAN STAR No 2	UNK/INC	Ming Shun Fishery Co LTD, Port Vila, Vanuatu	UNK/INC	Ming Shun Fishery Co LTD	UNK/INC	UNK/INC	UNK/INC	UNK/INC	UNK/INC	UNK/INC	UNK/INC	UNK/INC	UNK/INC	NA/PD	UNK/INC	June 2021/juin 2021	(Vanuatu (2016) / Bolivia (2012)(former ICCAT Register Number: AT000VUT00017). USA: sighting of tuna longline vessel in the Convention Area; not on ICCAT Record of Vessels; No valid Flag. Communicated via radio, vessel stated purpose was fishing./ (Vanuatu (2016) / Bolivie (2012) (ancien numéro de registre ICCAT: AT000VUT00017). États-Unis: observation d'un palangier thonier dans la zone de la Convention; ne figure pas dans le Registre des navires de l'ICCAT; pavillon non-valide. Par communication radio, le navire a déclaré que le but était la pêche.	NA/PD	UNK/INC	Cross-listing: ICCAT/SIOFA/Inscription croisée: ICCAT/SIOFA
109	OKAPI MARTA	Belize	UNK/INC	UNK/INC	UNK/INC	UNK/INC	UNK/INC	UNK/INC	UNK/INC	7816472	NA/PD	UNK/INC	UNK/INC	UNK/INC	UNK/INC	December/décembre 2019	UNK/INC	UNK/INC	UNK/INC	UNK/INC	SIOFA
110	ORCA	UNK/INC (Belize)	UNK/INC	UNK/INC	UNK/INC	UNK/INC	UNK/INC	UNK/INC	UNK/INC	UNK/INC	UNK/INC	UNK/INC	UNK/INC	UNK/INC	NA/PD	UNK/INC	December/décembre 2019	IATTC	E13-6833	UNK/INC	ICCAT
111	ORIENTE No.7	UNK/INC (Honduras)	UNK/INC	UNK/INC	UNK/INC	UNK/INC	UNK/INC	UNK/INC	UNK/INC	UNK/INC	UNK/INC	UNK/INC	UNK/INC	UNK/INC	NA/PD	UNK/INC	December/décembre 2019	EU – Vessel greater than 24m not included in ICCAT Record of Vessels. Seen fishing in the MED during closed season/UE - Navire de plus de 24 m non inclus dans le Registre des navires de l'ICCAT. Observé pêchant en MED pendant la période de fermeture.	2259	UNK/INC	ICCAT
112	PERLON (CHERNE; SARGO; HOKING; BIGARO; UGALPESCAA)	UNK (Mongolia; Togo; Uruguay)/ INC (Mongolie; Togo; Uruguay)	UNK/INC	UNK/INC	Vakin S.A. (Jose Lorenzo SL; Americagalaica S.A.)	UNK/INC	UNK/INC	UNK/INC	UNK/INC	5NTV21	5062479	NA/PD	UNK/INC	UNK/INC	UNK/INC	December/décembre 2019	Sighted 58.5.1 (03 Dec 2002), Sighted 58.5.1 (04 Jun 2003), Sighted 58.4.2 (22 Jan 2004), Sighted 58.4.3b (11 Dec 2005), Fishing 58.4.1 (26 Jan 2006), Sighted 58.4.3b (07 Dec 2006), Sighted 58.4.1 (30 Dec 2006), Sighted 58.4.1 (16 Dec 2008), Gear sighted (10 Feb 2009), Fishing 58.5.1 (08 Jun 2010), Sighted 51 (10 Feb 2012), Sighted 57 (20 Jul 2014), Sighted, boarded 57 (22 Apr 2015)/Observé 58.5.1 (03 déc 2002), Observé 58.5.1 (04 juin 2003), Observé 58.4.2 (22 janv 2004), Observé 58.4.3b (11 déc 2005), Pêche 58.4.1 (26 janv 2006), Observé 58.4.3b (07 déc 2006), Observé 58.4.1 (30 déc 2006), Observé 58.4.1 (16 déc 2008), Engin observé (10 fév 2009), Pêche 58.5.1 (08 juin 2010), Observé 51 (10 fév 2012), Observé 57 (20 juil 2014), Observé, Arraisonné 57 (22 avr 2015).	UNK/INC	UNK/INC	CCAMLR	
113	PESCACISNE 1, PESCACISNE 2 (PALOMA V)	Mauritania (EQUATORIAL GUINEA)/Mauritanie (GUINÉE EQUATORIALE)	Eastern Holdings	UNK/INC	UNK/INC	UNK/INC	UNK/INC	UNK/INC	UNK/INC	3CAF	9319856	Yes/Oui - Click Here/cliquer ici	47.85	UNK/INC	UNK/INC	May/mai 2015	Contravention of IOTC Resolution 11/03/ Violation de la résolution de la CTOI 11/03	IOTC-2015-CoC12-08a Rev4 & IOTC-2019-CoC16-R	Included in the IUU Vessel List/Inscrit dans la Liste des navires INN	IOTC	
114	PROGRESO (AL WESAM 5, CHAINAVEE 54)	CAMEROON/CAMEROON (DIJIBOUTI, THAILAND/THAILANDE)	Mr Pornchai Viriyajit (MARINE RENOWN SARL)	Suttiwatwithi Road, Thachalom, Mueang Samutsakhon, Samutsakhon, 74000 Thailand	Mr Pornchai Viriyajit (MARINE RENOWN SARL)	Suttiwatwithi Road, Thachalom, Mueang Samutsakhon, Samutsakhon, 74000 Thailand	K-22/IS/2019	UNK/INC (HSN5447)	UNK/INC	UNK/INC	UNK/INC	UNK/INC	UNK/INC	UNK/INC	Yes/Oui - Click Here/cliquer ici	40	May/mai 2018	Contravention of IOTC Resolution 17/03/ Violation de la résolution de la CTOI 17/03	IOTC-2018-CoC15-09 & IOTC Circular 2019-45 & IOTC-2020-CoC17-08	Included in the IUU Vessel List/Inscrit dans la Liste des navires INN	IOTC
115	REYMAR 6	UNK/INC (Belize)	UNK/INC	UNK/INC	UNK/INC	UNK/INC	UNK/INC	UNK/INC	UNK/INC	UNK/INC	UNK/INC	UNK/INC	UNK/INC	UNK/INC	NA/PD	UNK/INC	December/décembre 2019	IATTC	E13-6833	UNK/INC	ICCAT
116	SAGE	Gambia	Song Maw Fishery S.A.	Calle 78E Casa No. 30 Loma alegre, San Francisco, Panamá	Song Maw Fishery S.A.,	UNK/INC	UNK/INC	UNK/INC	UNK/INC	C5J82	UNK/INC	UNK/INC	UNK/INC	UNK/INC	NA/PD	UNK/INC	June 2021/juin 2021	UNK/INC	NA/PD	UNK/INC	Cross-listing: ICCAT/SIOFA/Inscription croisée: ICCAT/SIOFA
117	SAMUDERA PASIFIK No. 18 (KAWIL No. 03; LADY VIT-III)	Indonesia/Indonésie	Bali Ocean Anugrah Linger	JL. Ikan Tuna Raya Barat Iv, Pel. Benaod-Denpasar	UNK/INC	Indonesia/Indonésie	UNK/INC	UNK/INC	UNK/INC	YGGY	UNK/INC	UNK/INC	UNK/INC	UNK/INC	NA/PD	UNK/INC	December/décembre 2019	ICCAT Contravention of ICCAT Rec. 12-06/ICCAT, infraction à la Rec. 12-06 de l'ICCAT.	COC-303/2013 Annex 4	UNK/INC	ICCAT
118	SAMUDERA PERKASA 11	UNK/INC	UNK/INC	UNK/INC	UNK/INC	UNK/INC	UNK/INC	UNK/INC	UNK/INC	UNK/INC	UNK/INC	UNK/INC	UNK/INC	UNK/INC	NA/PD	UNK/INC	May/mai 2015	Contravention of IOTC Resolution 11/03/ Violation de la résolution de la CTOI 11/03	IOTC-2015-CoC12-08a Rev4	Included in the IUU Vessel List/Inscrit dans la Liste des navires INN	IOTC
119	SAMUDRA PERKASA 12	UNK/INC	UNK/INC	UNK/INC	UNK/INC	UNK/INC	UNK/INC	UNK/INC	UNK/INC	UNK/INC	UNK/INC	UNK/INC	UNK/INC	UNK/INC	NA/PD	UNK/INC	May/mai 2015	Contravention of IOTC Resolution 11/03/ Violation de la résolution de la CTOI 11/03	IOTC-2015-CoC12-08a Rev4	Included in the IUU Vessel List/Inscrit dans la Liste des navires INN	IOTC
120	SEA URCHIN (ALDABRA; OMOA I)	Gambia (Tanzania; Honduras)/Gambie (Tanzanie; Honduras)	UNK/INC	UNK/INC	Cecibell Securities (Farway Shipping)	UNK/INC	UNK/INC	UNK/INC	UNK/INC	5VAA2	7424891	NA/PD	UNK/INC	UNK/INC	UNK/INC	December/décembre 2019	Fishing inside Division 58.4.4b (10 Nov 2006)/Pêche dans la Division 58.4.4b (10 nov. 2006).	UNK/INC	UNK/INC	UNK/INC	CCAMLR
121	SEA VIEW (AL WESAM 2, CHAINAVEE 55)	CAMEROON/CAMEROON (DIJIBOUTI, THAILAND/THAILANDE)	UNK/INC (MARINE RENOWN SARL)	UNK/INC	UNK/INC	UNK/INC	UNK/INC	UNK/INC	UNK/INC	UNK/INC (HSB3852)	8692342	Yes/Oui - Click Here/cliquer ici	45	UNK/INC	UNK/INC	May/mai 2018	Contravention of IOTC Resolution 17/03/ Violation de la résolution de la CTOI 17/03	IOTC-2018-CoC15-09 & IOTC Circular 2019-45	Included in the IUU Vessel List/Inscrit dans la Liste des navires INN	IOTC	
122	SEA WIND (AL WESAM 1, SUPPHERMNAVEE 21)	CAMEROON/CAMEROON (DIJIBOUTI, THAILAND/THAILANDE)	UNK/INC (MARINE RENOWN SARL)	UNK/INC	UNK/INC	UNK/INC	UNK/INC	UNK/INC	UNK/INC	UNK/INC (HSN5282)	8692354	Yes/Oui - Click Here/cliquer ici	46	UNK/INC	UNK/INC	May/mai 2018	Contravention of IOTC Resolution 17/03/ Violation de la résolution de la CTOI 17/03	IOTC-2018-CoC15-09 & IOTC Circular 2019-45	Included in the IUU Vessel List/Inscrit dans la Liste des navires INN	IOTC	
123	SHARON 1 (MANARA 1; POSEIDON)	UNK (Libya)/ INC (Libye)	MANARAT AL SAHIL Fishing Company	AL DAHRS. Ben Walid Street	MANARAT AL SAHIL Fishing Company	AL DAHRS. Ben Walid Street	UNK/INC	UNK/INC	UNK/INC	UNK/INC	UNK/INC	UNK/INC	UNK/INC	UNK/INC	NA/PD	UNK/INC	December/décembre 2019	ICCAT Chairman information/Informations du Président de l'ICCAT	1226	UNK/INC	ICCAT
124	SHENG JI QUN 3	UNK/INC	Chang Lin, Pao-Chun	No. 161, San Min Rd. Yufu Village, Kaohsiung City, Taiwan	Mr. Chen, Chen-Tsai	UNK/INC	UNK/INC	UNK/INC	UNK/INC	CPA 311	UNK/INC	Yes/Oui - Click Here/cliquer ici	UNK/INC	UNK/INC	UNK/INC	May/mai 2017	Contravention of IOTC Resolution 11/03/ Violation de la résolution de la CTOI 11/03	IOTC-2017-CoC14-07	Included in the IUU Vessel List/Inscrit dans la Liste des navires INN	IOTC	
125	SHUEN SIANG	UNK/INC	UNK/INC	UNK/INC	UNK/INC	UNK/INC	UNK/INC	UNK/INC	UNK/INC	UNK/INC	UNK/INC	UNK/INC	UNK/INC	UNK/INC	NA/PD	UNK/INC	June/juin 2014 and May/mai 2015	Contravention of IOTC Resolution 11/03/ Violation de la résolution de la CTOI 11/03	IOTC-2014-CoC11-07 Rev1 & IOTC-2015-CoC12-08a Rev4	Included in the IUU Vessel List/Inscrit dans la Liste des navires INN	IOTC
126	SHUN LAI (HSIN JYI WANG NO. 6)	UNK/INC	Lee Cheng Chung	No. 5 Tze Wei Road, Kaohsiung, Taiwan	Mr. Sun Han Min	UNK/INC	UNK/INC	UNK/INC	UNK/INC	CPA 514	UNK/INC	Yes/Oui - Click Here/cliquer ici	UNK/INC	UNK/INC	UNK/INC	May/mai 2017	Contravention of IOTC Resolution 11/03/ Violation de la résolution de la CTOI 11/03	IOTC-2017-CoC14-07	Included in the IUU Vessel List/Inscrit dans la Liste des navires INN	IOTC	
127	SIN SHUN FA 6	UNK/INC	UNK/INC	UNK/INC	UNK/INC	UNK/INC	UNK/INC	UNK/INC	UNK/INC	UNK/INC	UNK/INC	UNK/INC	UNK/INC	UNK/INC	NA/PD	UNK/INC	May/mai 2015	Contravention of IOTC Resolution 11/03/ Violation de la résolution de la CTOI 11/03	IOTC-2015-CoC12-08a Rev4	Included in the IUU Vessel List/Inscrit dans la Liste des navires INN	IOTC
128	SIN SHUN FA 67	UNK/INC	UNK/INC	UNK/INC	UNK/INC	UNK/INC	UNK/INC	UNK/INC	UNK/INC	UNK/INC	UNK/INC	UNK/INC	UNK/INC	UNK/INC	NA/PD	UNK/INC	May/mai 2015	Contravention of IOTC Resolution 11/03/ Violation de la résolution de la CTOI 11/03	IOTC-2015-CoC12-08a Rev4	Included in the IUU Vessel List/Inscrit dans la Liste des navires INN	IOTC
129	SIN SHUN FA 8	UNK/INC	UNK/INC	UNK/INC	UNK/INC	UNK/INC	UNK/INC	UNK/INC	UNK/INC	UNK/INC	UNK/INC	UNK/INC	UNK/INC	UNK/INC	NA/PD	UNK/INC	May/mai 2015	Contravention of IOTC Resolution 11/03/ Violation de la résolution de la CTOI 11/03	IOTC-2015-CoC12-08a Rev4	Included in the IUU Vessel List/Inscrit dans la Liste des navires INN	IOTC

130	SIN SHUN FA 9	UNK/INC	UNK/INC	UNK/INC	UNK/INC	UNK/INC	UNK/INC	UNK/INC	UNK/INC	UNK/INC	UNK/INC	UNK/INC	May/mai 2015	Contravention of IOTC Resolution 11/03/ Violation de la résolution de la CTOI 11/03	IOTC-2015-CoC12-08a Rev4	Included in the IUU Vessel List/Inscrit dans la Liste des navires INN	IOTC
131	SOUTHERN STAR 136 (HSIANG CHANG)	UNK (St. Vincent and Grenadines)/ INC (Saint-Vincent-et-les Grenadines)	KUO JENG MARINE SERVICES LIMITED	Port of Spain, Trinidad and Tobago/ Port d'Espagne, Trinité-et-Tobago	KUO JENG MARINE SERVICES LIMITED	Port of Spain, Trinidad and Tobago/ Port d'Espagne, Trinité-et-Tobago	UNK/INC	UNK/INC	UNK/INC	UNK/INC	UNK/INC	UNK/INC	December/décembre 2019	BRAZIL - fishing in Brazilian waters with no licence/ Brésil - pêche dans les eaux brésiliennes sans licence.	1615	UNK/INC	ICCAT
132	SRI FU FA 168	UNK/INC	UNK/INC	UNK/INC	UNK/INC	UNK/INC	UNK/INC	UNK/INC	UNK/INC	UNK/INC	UNK/INC	UNK/INC	June/juin 2014	Contravention of IOTC Resolution 11/03/ Violation de la résolution de la CTOI 11/03	IOTC-2014-CoC11-07 Rev1	Included in the IUU Vessel List/Inscrit dans la Liste des navires INN	IOTC
133	SRI FU FA 18	UNK/INC	UNK/INC	UNK/INC	UNK/INC	UNK/INC	UNK/INC	UNK/INC	UNK/INC	UNK/INC	UNK/INC	UNK/INC	June/juin 2014	Contravention of IOTC Resolution 11/03/ Violation de la résolution de la CTOI 11/03	IOTC-2014-CoC11-07 Rev1	Included in the IUU Vessel List/Inscrit dans la Liste des navires INN	IOTC
134	SRI FU FA 188	UNK/INC	UNK/INC	UNK/INC	UNK/INC	UNK/INC	UNK/INC	UNK/INC	UNK/INC	UNK/INC	UNK/INC	UNK/INC	June/juin 2014	Contravention of IOTC Resolution 11/03/ Violation de la résolution de la CTOI 11/03	IOTC-2014-CoC11-07 Rev1	Included in the IUU Vessel List/Inscrit dans la Liste des navires INN	IOTC
135	SRI FU FA 189	UNK/INC	UNK/INC	UNK/INC	UNK/INC	UNK/INC	UNK/INC	UNK/INC	UNK/INC	UNK/INC	UNK/INC	UNK/INC	June/juin 2014	Contravention of IOTC Resolution 11/03/ Violation de la résolution de la CTOI 11/03	IOTC-2014-CoC11-07 Rev1	Included in the IUU Vessel List/Inscrit dans la Liste des navires INN	IOTC
136	SRI FU FA 286	UNK/INC	UNK/INC	UNK/INC	UNK/INC	UNK/INC	UNK/INC	UNK/INC	UNK/INC	UNK/INC	UNK/INC	UNK/INC	June/juin 2014	Contravention of IOTC Resolution 11/03/ Violation de la résolution de la CTOI 11/03	IOTC-2014-CoC11-07 Rev1	Included in the IUU Vessel List/Inscrit dans la Liste des navires INN	IOTC
137	SRI FU FA 67	UNK/INC	UNK/INC	UNK/INC	UNK/INC	UNK/INC	UNK/INC	UNK/INC	UNK/INC	UNK/INC	UNK/INC	UNK/INC	June/juin 2014	Contravention of IOTC Resolution 11/03/ Violation de la résolution de la CTOI 11/03	IOTC-2014-CoC11-07 Rev1	Included in the IUU Vessel List/Inscrit dans la Liste des navires INN	IOTC
138	SRI FU FA 888	UNK/INC	UNK/INC	UNK/INC	UNK/INC	UNK/INC	UNK/INC	UNK/INC	UNK/INC	UNK/INC	UNK/INC	UNK/INC	June/juin 2014	Contravention of IOTC Resolution 11/03/ Violation de la résolution de la CTOI 11/03	IOTC-2014-CoC11-07 Rev1	Included in the IUU Vessel List/Inscrit dans la Liste des navires INN	IOTC
139	STS-50 (AYDA, SEA BREEZ 1, ANDREY DOLGOV, STD No. 2, SUNTAI No.2, SUN TAI No. 2, SHINSEI MARU No. 2.)	Togo (Cambodia; Korea; Philippines; Japan; Namibia; Togo)/ Togo (Cambodge; Corée; Philippines; Japon; Namibie; Togo)	UNK/INC	UNK/INC	Maruha Corporation (Taiyo Namibia; Taiyo Susan; Taiyo A & F Co. Ltd; Sun Tai International Fishing Corp; STD Fisheries Co. Ltd; Red Star Co. Ltd; Poseidon Co. Ltd; Marine Fisheries Corp. Co. Ltd)	UNK/INC	UNK/INC	UNK/INC	UNK/INC	UNK/INC	UNK/INC	UNK/INC	December/décembre 2019	Landing IUU catch (25 May 2016), Sighting in Area 57 (06 Apr 2017)/Débarquement de prises INN (25 mai 2016), Observation dans Zone 57 (6 avr 2017).	UNK/INC	UNK/INC	CCAMLR
140	TA FU 1	UNK/INC (Belize)	UNK/INC	UNK/INC	UNK/INC	UNK/INC	UNK/INC	UNK/INC	UNK/INC	UNK/INC	UNK/INC	UNK/INC	December/décembre 2019	IATTC	E13-6833	UNK/INC	ICCAT
141	TCHING YE No. 6 (EL DIRIA I)	UNK/INC (Belize)	Bluefin S.A.	Costado Este de UCR, El Cocal, Puntarenas	UNK/INC	UNK/INC	UNK/INC	UNK/INC	UNK/INC	UNK/INC	UNK/INC	UNK/INC	December/décembre 2019	IATTC	E13-6833	UNK/INC	ICCAT
142	TIAN LUNG NO.12	UNK/INC	UNK/INC	UNK/INC	UNK/INC	UNK/INC	UNK/INC	UNK/INC	UNK/INC	UNK/INC	UNK/INC	UNK/INC	May/mai 2015	Contravention of IOTC Resolution 11/03/ Violation de la résolution de la CTOI 11/03	IOTC-2015-CoC12-08a Rev4	Included in the IUU Vessel List/Inscrit dans la Liste des navires INN	IOTC
143	TRINITY (ENKEMBRE; YUCATAN BASIN; FONTENOVA; JAWHARA)	UNK (Ghana; Panama; Morocco)/ INC (Ghana; Panama; Maroc)	UNK/INC	UNK/INC	UNK/INC	UNK/INC	UNK/INC	UNK/INC	UNK (3EGV5; V3XB; H02933)/ INC (3EGV5; V3XB; H02933)	UNK/INC	UNK/INC	UNK/INC	December/décembre 2019	UNK/INC	UNK/INC	UNK/INC	SEAFO
144	WEN TENG No. 688 (MAHKOIA ABADI No. 196)	UNK/INC (Belize)	UNK/INC	No. 32 Hai Sghan 4th Road Hsiao Kang District Kaohsiung	UNK/INC	UNK/INC	UNK/INC	Taiwan/ Taiwan	UNK/INC	UNK/INC	UNK/INC	UNK/INC	December/décembre 2019	IATTC	E13-6833	UNK/INC	ICCAT
145	XING HAI FENG (OCEAN LION)	PANAMA (EQUATORIAL GUINEA)/ PANAMA (GUINÉE ÉQUATORIALE)	Ocean Lion Shipping S.A.	Panama City, Panama	Ocean Lion Shipping S.A.	Panama City, Panama	Panama	UNK/INC	UNK/INC	UNK/INC	UNK/INC	UNK/INC	June/juin 2005	Contravention of IOTC Resolution 02/04, 02/05, 03/05/ Violation de la résolution de la CTOI 02/04, 02/05, 03/05.	IOTC-2005-S9-CoC08	Included in the IUU Vessel List/Inscrit dans la Liste des navires INN	IOTC
146	YI HONG 3	UNK/INC	UNK/INC	UNK/INC	UNK/INC	UNK/INC	UNK/INC	UNK/INC	UNK/INC	UNK/INC	UNK/INC	UNK/INC	May/mai 2015	Contravention of IOTC Resolution 11/03/ Violation de la résolution de la CTOI 11/03	IOTC-2015-CoC12-08a Rev4	Included in the IUU Vessel List/Inscrit dans la Liste des navires INN	IOTC
147	YU FONG 168	UNK/INC	UNK/INC	UNK/INC	UNK/INC	UNK/INC	UNK/INC	UNK/INC	UNK/INC	UNK/INC	UNK/INC	UNK/INC	May/mai 2015	Contravention of IOTC Resolution 11/03/ Violation de la résolution de la CTOI 11/03	IOTC-2015-CoC12-08a Rev4	Included in the IUU Vessel List/Inscrit dans la Liste des navires INN	IOTC
148	YU MAAN WON	UNK (GEORGIA)/ INC (GÉORGIE)	UNK/INC	UNK/INC	UNK/INC	UNK/INC	UNK/INC	UNK/INC	UNK/INC	UNK/INC	UNK/INC	UNK/INC	May/mai 2007	Contravention of IOTC Resolution 07/02/ Violation de la résolution de la CTOI 07/02	IOTC Circular 2006-18	Included in the IUU Vessel List/Inscrit dans la Liste des navires INN	IOTC
149	YUANDA 6	UNK/INC	UNK/INC	UNK/INC	UNK/INC	UNK/INC	UNK/INC	UNK/INC	UNK/INC	UNK/INC	UNK/INC	UNK/INC	June 2021/juin 2021	A Japanese patrol vessel sighted this vessel conducting fishing operation in the Convention area at 25°45'9N, 147°07'06E on April 15, 2019. This nameless vessel (assumed "YUANDA6" from the vessel's MMSI 412356488) was operating and running away/Un patrouilleur japonais a observé ce navire exerçant des opérations de pêche dans la zone de la Convention à 25°45'9N, 147°07'06E le 15 avril 2019. Ce navire sans nom (présumé être "YUANDA6" d'après le numéro du navire MMSI 412356488) était en cours d'opérations et s'est enfui.	NA/PD	UNK/INC	Cross-listing: SIOFA (NPFC)/Inscription croisée: SIOFA (NPFC)
150	YUANDA 8	UNK/INC	UNK/INC	UNK/INC	UNK/INC	UNK/INC	UNK/INC	UNK/INC	UNK/INC	UNK/INC	UNK/INC	UNK/INC	June 2021/juin 2021	UNK/INC	NA/PD	UNK/INC	Cross-listing: SIOFA (NPFC)/Inscription croisée: SIOFA (NPFC)
151	YUTUNA 3 (HUNG SHENG NO. 166)	UNK/INC	Yen Shih Hsiung	Room 11-E, No.3 Tze Wei Forth Road, Kaohsiung, Taiwan.	Mr. Lee, Shih-Yuan	UNK/INC	UNK/INC	UNK/INC	UNK/INC	UNK/INC	UNK/INC	UNK/INC	May/mai 2017	Contravention of IOTC Resolution 11/03/ Violation de la résolution de la CTOI 11/03	IOTC-2017-CoC14-07	Included in the IUU Vessel List/Inscrit dans la Liste des navires INN	IOTC
152	YUTUNA NO. 1	UNK/INC	Tseng Ming Tsai	Room 11-E, No. 3 Tze Wei Fort Road, Kaohsiung, Taiwan	Mr. Yen, Shih-Shiung	UNK/INC	UNK/INC	UNK/INC	UNK/INC	UNK/INC	UNK/INC	UNK/INC	May/mai 2017	Contravention of IOTC Resolution 11/03/ Violation de la résolution de la CTOI 11/03	IOTC-2017-CoC14-07	Included in the IUU Vessel List/Inscrit dans la Liste des navires INN	IOTC
153	ZHE LING YU LENG 90055	UNK/INC	UNK/INC	UNK/INC	UNK/INC	UNK/INC	UNK/INC	UNK/INC	UNK/INC	UNK/INC	UNK/INC	UNK/INC	December/décembre 2019	It was seen at 40 25.3'N, 149 13.2'E on 29 May 2016. (Port displayed on the vessel: Wenling; Vessel type: Carrier vessel; Tonnage: 600t)MMSI: 412000000/413202046/Observé à 40 25.3'N, 149 13.2'E le 29 mai 2016. (Port affiché sur le navire : Wenling ; Type de navire : Navire transporteur ; tonnage : 600 t) MMSI: 412000000/413202046.	UNK/INC	UNK/INC	SIOFA
154	ZHE LING YU LENG 905	UNK/INC	UNK/INC	UNK/INC	UNK/INC	UNK/INC	UNK/INC	UNK/INC	UNK/INC	UNK/INC	UNK/INC	UNK/INC	December/décembre 2019	It was seen at 42 45.6'N, 152 45.8'E on 24 Aug 2016. (Port displayed on the vessel: Wenling; Vessel type: Carrier vessel; Tonnage: 1000t)MMSI: 412000000/412000256/Observé à 42 45.6'N, 152 45.8'E le 24 août 2016. (Port affiché sur le navire : Wenling ; Type de navire : Navire transporteur ; tonnage : 1000t) MMSI: 412000000/412000256.	UNK/INC	UNK/INC	SIOFA
155	ZHEXIANG YU 23029	UNK/INC	UNK/INC	UNK/INC	UNK/INC	UNK/INC	UNK/INC	UNK/INC	UNK/INC	UNK/INC	UNK/INC	UNK/INC	June 2021/juin 2021	Japanese patrol vessel sighted this fishing vessel in the Convention area at 25°42'03N, 147°11'02E on April 15, 2019. This vessel apparently had just finished as the gear was wet, the vessel name, which was not registered on the NPFC vessel registry/Un patrouilleur japonais a observé ce navire de pêche dans la zone de la Convention à 25°42'03N, 147°11'02E le 15 avril 2019. Ce navire venait apparemment de terminer car l'engin était mouillé. Le nom du navire n'était pas enregistré dans le registre des navires de la NPFC.	NA/PD	UNK/INC	Cross-listing: SIOFA (NPFC)/Inscription croisée: SIOFA (NPFC)

156	ZHI MING	Mongolia	INTERA COMPANY SA	Suite 1203, 12th Floor, Ocean Business Plaza Building, Calle Aguilino de la Guardia y Calle 47 Este, Panama City	INTERA COMPANY SA	UNK/INC	IMO Company No. 5942421	JVAW7	UNK/INC	NA/PD	UNK/INC	June 2021/juin 2021	Vessel suspected to have carried out IUU fishing activities in the Convention area, observed near the port of Shidao (CNSHD)/Navire suspecté d'avoir réalisé des activités de pêche INN dans la zone de la Convention, observé près du port de Shidao (CNSHD)	NA/PD	UNK/INC	Cross-listing: ICCAT/SIOFA/Inscription croisée: ICCAT/SIOFA
157	ZHOU YU 651	UNK/INC	UNK/INC	UNK/INC	UNK/INC	UNK/INC	UNK/INC	UNK/INC	UNK/INC	NA/PD	UNK/INC	December/décembre 2019	It was seen at 42 30'2N, 152 05'4E on 29 Sep 2016. (Port displayed on the vessel: Fungcheng; Vessel type: Lighted lift net vessel; Tonnage: 850t)/Observé à 42 30'2N, 152 05'4E le 29 sept 2016. (Port affiché sur le navire : Fungcheng ; Type de navire ; navire utilisant le filet soulevé éclairé ; Tonnage: 850t).	UNK/INC	UNK/INC	SIOFA
158	ZHOU YU 652	UNK/INC	UNK/INC	UNK/INC	UNK/INC	UNK/INC	UNK/INC	UNK/INC	UNK/INC	NA/PD	UNK/INC	December/décembre 2019	It was seen at 42 48.9'N, 152 48.2'E on 7 Sep 2016. Port of registry was hidden by paint. (Vessel type: Lighted lift net vessel; Tonnage: 820t) MMSI: 42569986/Observé à 42 48.9'N, 152 48.2'E le 7 sept 2016. Le port d'immatriculation était caché par de la peinture. (Type de navire ; navire utilisant le filet soulevé éclairé ; Tonnage: 820t) MMSI: 42569986.	UNK/INC	UNK/INC	SIOFA
159	ZHOU YU 653	UNK/INC	UNK/INC	UNK/INC	UNK/INC	UNK/INC	UNK/INC	UNK/INC	UNK/INC	NA/PD	UNK/INC	December/décembre 2019	It was seen with LU RONG YU YUN 56219 and ZHOU YU 656 at 42 11.9'N, 151 14.6'E on 30 Sep 2016. (Port displayed on the vessel: Fungcheng; Vessel type: Lighted lift net vessel; Tonnage: 850t)Communication between Japanese patrol vessel and LU RONG YU YUN 56219 indicated ZHOU YU 653 weretranshipping 1500t of mackereltogether with ZHOU YU 656/Observé avec le LU RONG YU YUN 56219 et le ZHOU YU 656 à 42 11.9'N, 151 14.6'E le 30 sept 2016. (Port affiché sur le navire : Fungcheng ; Type de navire ; navire utilisant le filet soulevé éclairé ; Tonnage: 850 t). Communication entre le patrouilleur japonais et le LU RONG YU YUN 56219 indiquant que le ZHOU YU 653 transbordait 1 500 t de thazard avec le ZHOU YU 656.	UNK/INC	UNK/INC	SIOFA
160	ZHOU YU 656	UNK/INC	UNK/INC	UNK/INC	UNK/INC	UNK/INC	UNK/INC	UNK/INC	UNK/INC	NA/PD	UNK/INC	December/décembre 2019	It was seen with LU RONG YU YUN 56219 and ZHOU YU 656 at 42 11.9'N, 151 14.6'E on 30 Sep 2016. (Port displayed on the vessel: Fungcheng; Vessel type: Lighted lift net vessel; Tonnage: 850t)Note that the same vessel name with the different port of registry (Zhoushan) (600t) has been seen in the similar area.Communication between Japanese patrol vessel and LU RONG YU YUN 56219 indicated ZHOU YU 656 were transshipping 1500t of mackereltogether with ZHOU YU 653.MMSI: 100900240/412440242/Observé avec le LU RONG YU YUN 56219 et le ZHOU YU 656 à 42 11.9'N, 151 14.6'E le 30 sept 2016. (Port affiché sur le navire : Fungcheng ; Type de navire ; navire utilisant le filet soulevé éclairé ; Tonnage: 850 t). Il est à noter que ce même nom de navire avec un port d'immatriculation différent (Zhoushan) (600 t) a été observé dans la même zone. Communication entre le patrouilleur japonais et le LU RONG YU YUN 56219 indiquant que le ZHOU YU 656 transbordait 1 500 t de thazard avec le ZHOU YU 653. MMSI: 100900240/412440242.	UNK/INC	UNK/INC	SIOFA
161	ZHOU YU 657	UNK/INC	UNK/INC	UNK/INC	UNK/INC	UNK/INC	UNK/INC	UNK/INC	UNK/INC	NA/PD	UNK/INC	December/décembre 2019	It was seen at 42 35.5'N, 152 6.7'E on 12 Sep 2016. (Port displayed on the vessel: Zhoushan; Vessel type: Lighted lift net vessel; Tonnage: 600t)/Observé à 42 35.5'N, 152 6.7'E le 12 sept 2016. (Port affiché sur le navire : Zhoushan ; Type de navire ; navire utilisant le filet soulevé éclairé ; Tonnage: 600t).	UNK/INC	UNK/INC	SIOFA
162	ZHOU YU 658	UNK/INC	UNK/INC	UNK/INC	UNK/INC	UNK/INC	UNK/INC	UNK/INC	UNK/INC	NA/PD	UNK/INC	December/décembre 2019	It was seen at 40 12.3'N, 148 40.5'E on 29 May 2016 and at 42 46.7'N, 152 41.2'E on 7sep 2016. (Port displayed onthe vessel: Zhoushan; Vesseltype: Lighted lift net vessel;Tonnage: 600t)/Observé à 40 12.3'N, 148 40.5'E le 29 mai 2016 et à 42 46.7'N, 152 41.2'E le 7 sept 2016. (Port affiché sur le navire : Zhoushan ; Type de navire : navire utilisant le filet soulevé éclairé ; Tonnage: 600 t).	UNK/INC	UNK/INC	SIOFA
163	ZHOU YU 659	UNK/INC	UNK/INC	UNK/INC	UNK/INC	UNK/INC	UNK/INC	UNK/INC	UNK/INC	NA/PD	UNK/INC	December/décembre 2019	It was seen in the NPFC area on 2, 4, 13, 17 Jun and 7 Sep 2016. On 4 Jun the vessel name on the right side was hidden by paint. (Port displayed on the vessel: Zhoushan; Vessel type: Lighted lift net vessel; Tonnage: 600t)/Observé dans la zone de la NPFC les 2, 4, 13, 17 juin et le 7 sept 2016. Le 4 juin, le nom du navire sur le côté droit était caché par de la peinture. (Port affiché sur le navire : Zhoushan ; Type de navire : Navire utilisant le filet soulevé éclairé ; Tonnage: 600 t).	UNK/INC	UNK/INC	SIOFA
164	ZHOU YU 660	UNK/INC	UNK/INC	UNK/INC	UNK/INC	UNK/INC	UNK/INC	UNK/INC	UNK/INC	NA/PD	UNK/INC	December/décembre 2019	It was seen in the Japanese EEZ on 10 May 2016 and in NPFC area multiple times from May to Sep 2016. On 10 May the vessel showed Korean flag but changed the Korean to Japanese flag when the Japanese patrol vessel approached. Vessel name changed between 15 May and 12 Sep 2016 (see the photos). The vessel is not permitted in Japan nor registered in NPFC. (Port displayed on the vessel: Basuo-not apparent; Vessel type: Lightedlift net vessel; Tonnage: 600t)/Observé dans la ZEE japonaise le 10 mai 2016 et dans la zone de la NPFC à de nombreuses reprises entre mai et sept 2016. Le 10 mai, le navire affichait le pavillon coréen mais a changé du pavillon coréen au pavillon japonais lorsque le patrouilleur japonais s'est approché. Le nom du navire a changé entre le 15 mai et le 12 septembre 2016 (se reporter aux photos). Le navire n'est pas autorisé au Japon ni enregistré auprès de la NPFC. (Port affiché sur le navire : Basuo-non apparent ; Type de navire: Navire utilisant le filet soulevé éclairé ; Tonnage: 600t).	UNK/INC	UNK/INC	SIOFA
165	ZHOU YU 661	UNK/INC	UNK/INC	UNK/INC	UNK/INC	UNK/INC	UNK/INC	UNK/INC	UNK/INC	NA/PD	UNK/INC	December/décembre 2019	It was seen in the Japanese EEZ on 10 and 13 May 2016 and in NPFC area on 15, 29 May and 7 Sep 2016. The vessel names on the left and right side changed frequently (see the photos). The vessel showed Japanese flag in May. But the vessel is not permitted in Japan nor registered in NPFC.(Port displayed on the vessel: Shidao; Vessel type: Lighted lift net vessel; Tonnage: 600t)/Observé dans la ZEE japonaise les 10 et 13 mai 2016 et dans la zone de la NPFC les 15 et 29 mai et le 7 sept 2016. Les noms du navire sur le côté gauche et droit ont changé fréquemment (se reporter aux photos). Le navire affichait le pavillon japonais en mai. Toutefois, le navire n'est pas autorisé au Japon ni enregistré auprès de la NPFC. (Port affiché sur le navire : Shidao ; Type de navire : Navire utilisant le filet soulevé éclairé ; Tonnage: 600t).	UNK/INC	UNK/INC	SIOFA

Notes: *: No information on whether the two vessels FU HSIANG FA NO. 21 are the same vessels / Aucune information indiquant si les deux navires FU HSIANG FA NO. 21 sont les mêmes navires.

UNK/INC: UNKNOWN/INCONNU

NA/PD: NOT AVAILABLE/PAS DISPONIBLE

附件四：ICCAT IUU漁船名單

Serial Number	Lloyds /IMO Number	Name of Vessel (Latin)	Current Flag	Owner Name	Owner Address	Owner Place Registration	Operator Name	Operator Address	Radio Call Sign	Date Included On List
20040005	Unknown	BRAVO	Unclassified flag	Unknown	Unknown	Unknown	Unknown	Unknown	T8AN3	24-Aug-04
20040006	Unknown	OCEAN DIAMOND	Unclassified flag	Unknown	Unknown	Unknown	Unknown	Unknown	Unknown	16-Nov-04
20040007	Unknown	MADURA 2	Unclassified flag	(P.T. PROVISIT)	(Indonesia)	Indonesia	(P.T. PROVISIT)	(Indonesia)	Unknown	16-Nov-04
20040008	Unknown	MADURA 3	Unclassified flag	(P.T. PROVISIT)	(INDONESIA)	Indonesia	(P.T. PROVISIT)	(INDONESIA)	Unknown	16-Nov-04
20050001	Unknown	SOUTHERN STAR 136	Unclassified flag	KUO JENG MARINE SERVICES LIMITED	PORT OF SPAIN TRINIDAD & TOBAGO	Trinidad and Tobago	KUO JENG MARINE SERVICES LIMITED	PORT OF SPAIN TRINIDAD & TOBAGO	Unknown	08-Mar-05
20060001	Unknown	BIGEYE	Unclassified flag	Unknown	Unknown	Unknown	Unknown	Unknown	FN 003883	23-Oct-06
20060002	Unknown	MARIA	Unclassified flag	Unknown	Unknown	Unknown	Unknown	Unknown	FN 003882	23-Oct-06
20060003	7302548	ZHI MING	Mongolia	INTERA COMPANY SA (IMO Company No. 5942421)	Suite 1203, 12th Floor, Ocean Business Plaza Building, Calle Aguilino de la Guardia y Calle 47 Este, Panama City	Panama	INTERA COMPANY SA	Suite 1203, 12th Floor, Ocean Business Plaza Building, Calle Aguilino de la Guardia y Calle 47 Este, Panama City, Panama	JVAW7	16-Oct-06
20060004	Unknown	MELILLA NO. 103	Unclassified flag	Unknown	Unknown	Unknown	Unknown	Unknown	Unknown	16-Oct-06
20060005	Unknown	MELILLA NO. 101	Unclassified flag	Unknown	Unknown	Unknown	Unknown	Unknown	Unknown	16-Oct-06
20060007	Unknown	LILA NO. 10	Unclassified flag	Unknown	Unknown	Unknown	Unknown	Unknown	Unknown	16-Oct-06
20060008	Unknown	NO 2 CHOYU	Unclassified flag	Unknown	Unknown	Unknown	Unknown	Unknown	Unknown	16-Oct-06
20060009	Unknown	ACROS NO. 3	Unclassified flag	Unknown	Unknown	Unknown	Unknown	Unknown	Unknown	16-Oct-06
20060010	Unknown	ACROS NO. 2	Unclassified flag	Unknown	Unknown	Unknown	Unknown	Unknown	Unknown	16-Oct-06
20060011	Unknown	NO. 3 CHOYU	Unclassified flag	Unknown	Unknown	Unknown	Unknown	Unknown	Unknown	16-Oct-06
20060012	Unknown	ORIENTE NO.7	Unclassified flag	Unknown	Unknown	Unknown	Unknown	Unknown	Unknown	16-Oct-06
20080001	Unknown	DANIAA	Unclassified flag	ALPHA CAMARA (Guinean company)	Unknown	Guinea	ALPHA CAMARA (Guinean company)	Unknown	3X07QMC	14-Nov-08
20080004	Unknown	SHARON 1	Unclassified flag	MANARAT AL SAHIL Fishing Company	AL DAHRS. Ben Walid Street	Libya	MANARAT AL SAHIL Fishing Company	AL DAHRS. Ben Walid Street	Unknown	27-Jun-08
20080005	Unknown	GALA I	Unclassified flag	MANARAT AL SAHIL Fishing Company	AL DAHRS. Ben Walid Street	Libya	MANARAT AL SAHIL Fishing Company	AL DAHRS. Ben Walid Street	Unknown	27-Jun-08
20090001	7826233	XING HAI FEN	Panama	Ocean Lion Shipping SA	Panama City, Panama	Panama	Ocean Lion Shipping SA	Unknown	3FHW5	13-Apr-09
20090002	Unknown	YU MAAN WON	Unclassified flag	Unknown	Unknown	Unknown	Unknown	Unknown	Unknown	13-Apr-09
20090003	Unknown	GUNUAR MELYAN 21	Unclassified flag	Unknown	Unknown	Unknown	Unknown	Unknown	Unknown	13-Apr-09
20100004	Unknown	HOOM XIANG 11	Unclassified flag	Hoom Xiang Industries Sdn. Bhd.	Malaysian International Tuna Port, 11960 Batu Maung Pulau, Pinang	Malaysia	Hoom Xiang Industries Sdn. Bhd.	Unknown	Unknown	07-Jul-10
20110003	Unknown	NEPTUNE	Unclassified flag	Space Energy Enterprises Co. Ltd.	Unknown	Unknown	Space Energy Enterprises Co. Ltd.	Unknown	4LOG	10-Dec-10
20110011	Unknown	BHASKARA NO. 10	Unclassified flag	Unknown	Unknown	Unknown	Unknown	Unknown	Unknown	30-Aug-11
20110012	Unknown	BHASKARA NO.9	Unclassified flag	Unknown	Unknown	Unknown	Unknown	Unknown	Unknown	30-Aug-11
20110013	Unknown	CAMELOT	Unclassified flag	Unknown	Unknown	Unknown	Unknown	Unknown	Unknown	30-Aug-11
20110014	7825215	SAGE	Unclassified flag	Song Maw Fishery S.A.	Calle 78E Casa No. 30 Loma alegre, San Francisco, Panamá	Panama	Song Maw Fishery S.A.	Calle 78E Casa No. 30 Loma alegre, San Francisco, Panamá	C5J82	30-Aug-11
20130001	7355662	FU LIEN NO 1	Unclassified flag	Fu Lien Fishery Co., Georgia	Unknown	Georgia	Fu Lien Fishery Co., Georgia	Unknown	4LIN2	10-Dec-10

20150027	Unknown	SAMUDERA PERKASA 12	Unclassified flag	Unknown	Unknown	Unknown	Unknown	Unknown	Unknown	02-Oct-15
20150028	Unknown	SHUEN SIANG	Unclassified flag	Unknown	Unknown	Unknown	Unknown	Unknown	Unknown	02-Oct-15
20150029	Unknown	SIN SHUN FA 6	Unclassified flag	Unknown	Unknown	Unknown	Unknown	Unknown	Unknown	02-Oct-15
20150030	Unknown	SIN SHUN FA 67	Unclassified flag	Unknown	Unknown	Unknown	Unknown	Unknown	Unknown	02-Oct-15
20150031	Unknown	SIN SHUN FA 8	Unclassified flag	Unknown	Unknown	Unknown	Unknown	Unknown	Unknown	02-Oct-15
20150032	Unknown	SIN SHUN FA 9	Unclassified flag	Unknown	Unknown	Unknown	Unknown	Unknown	Unknown	02-Oct-15
20150033	9319856	PESCACISNE 1 PESCACISNE 2	Unclassified flag	Eastern Holdings	Unknown	Unknown	Eastern Holdings (Eastern Holdings; Omunkete Fishing Pty Ltd; Mabenal S.A.)	Unknown	9LU2119	01-Jan-08
20150034	Unknown	SRI FU FA 168	Unclassified flag	Unknown	Unknown	Unknown	Unknown	Unknown	Unknown	02-Oct-15
20150035	Unknown	SRI FU FA 18	Unclassified flag	Unknown	Unknown	Unknown	Unknown	Unknown	Unknown	02-Oct-15
20150036	Unknown	SRI FU FA 188	Unclassified flag	Unknown	Unknown	Unknown	Unknown	Unknown	Unknown	02-Oct-15
20150037	Unknown	SRI FU FA 189	Unclassified flag	Unknown	Unknown	Unknown	Unknown	Unknown	Unknown	02-Oct-15
20150038	Unknown	SRI FU FA 286	Unclassified flag	Unknown	Unknown	Unknown	Unknown	Unknown	Unknown	02-Oct-15
20150039	Unknown	SRI FU FA 67	Unclassified flag	Unknown	Unknown	Unknown	Unknown	Unknown	Unknown	02-Oct-15
20150040	Unknown	SRI FU FA 888	Unclassified flag	Unknown	Unknown	Unknown	Unknown	Unknown	Unknown	02-Oct-15
20150041	Unknown	TIAN LUNG NO. 12	Unclassified flag	Unknown	Unknown	Unknown	Unknown	Unknown	Unknown	02-Oct-15
20150042	Unknown	ABUNDANT 12	Unclassified flag	Huang Jia Yi/Mendez Francisco Delos Reyes	C/O Room 18-E Road Lin Ya District Kaohsiung	Chinese Taipei	Huang Jia Yi / Mendez Francisco Delos Reyes	C/O Room 18-E Road Lin Ya District Kaohsiung	CPA 202	02-Oct-15
20150043	Unknown	ABUNDANT 9	Unclassified flag	Huang Jia Yi /Pan Chao Maon	C/O Room 18-E Road Lin Ya District Kaohsiung	Chinese Taipei	Huang Jia Yi / Pan Chao Maon	C/O Room 18-E Road Lin Ya District Kaohsiung	CPA 222	02-Oct-15
20150044	Unknown	ABUNDANT 3	Unclassified flag	Huang Jia Yi Huang Wen Hsin	C/O Room 18-E Road Lin Ya District Kaohsiung	Chinese Taipei	Huang Jia Yi / Huang Wen Hsin	C/O Room 18-E Road Lin Ya District Kaohsiung	CPA 201	02-Oct-15
20150045	Unknown	YI HONG 3	Unclassified flag	Unknown	Unknown	Unknown	Unknown	Unknown	Unknown	02-Oct-15
20150046	Unknown	ABUNDANT 1	Unclassified flag	Huang Jia Yi /Hatto Daroi	C/O Room 18-E Road Lin Ya District Kaohsiung	Chinese Taipei	Huang Jia Yi / Hatto Daroi	C/O Room 18-E Road Lin Ya District Kaohsiung	CPA 226	02-Oct-15
20150047	9042001	ATLANTIC WIND	Unclassified flag	High Mountain Overseas S.A	Unknown	Unknown	Unknown	Unknown	5IM813	01-Jan-04
20160001	Unknown	NEW BAI I NO. 168	Unclassified flag	Shin Pao K ONG Winniw Tsengi	Unknown	Unknown	Unknown	Unknown	YGMY	19-Nov-16
20170013	Unknown	ABUNDANT 6	Unclassified flag	Huang Jia Yi / Huang Wen Hsin	C/O Room 18-E ,Tze Wei, No. 8 ; 6th Road, Lin Ya District; Kaoshiung	Chinese Taipei	Huang Jia Yi / Huang Wen Hsin	C/O Room 18-E ,Tze Wei, No. 8 ; 6th Road, Lin Ya District; Kaoshiung.	CPA 221	15-Jul-17
20170014	Unknown	SHENG JI QUN 3	Unclassified flag	Chang Lin	Pao-Chun No. 161, San Min Rd. Yufu Village, Kaohsiung City	Chinese Taipei	Mr. Chen, Chen-Tsai	Pao-Chun No. 161, San Min Rd. Yufu Village, Kaohsiung City, Chinese Taipei	CPA 311	15-Jul-17
20170015	Unknown	SHUN LAI	Unclassified flag	Lee Cheng Chung	No. 5 Tze Wei Road, Kaohsiung	Chinese Taipei	Mr. Sun Han Min	No. 5 Tze Wei Road, Kaohsiung, Chinese Taipei	CPA 514	15-Jul-17
20170016	Unknown	YUTUNA 3	Unclassified flag	Yen Shih Hsiung	Room 11-E. No.3 Tze Wei Forth Road, Kaohsiung	Chinese Taipei	Mr. Lee, Shih-Yuan	No.3 Tze Wei Forth Road, Kaohsiung;	CPA 212	15-Jul-17

20170017	Unknown	YUTUNA NO. 1	Unclassified flag	Tseng Ming Tsai	Room 11-E, No. 3 Tze Wei Fort Road, Kaohsiung	Chinese Taipei	Mr. Yen, Shih-Shiung	No.3 Tze Wei Forth Road, Kaohsiung;	CPA 302	15-Jul-17
20180002	Unknown	MARWAN 1	Somalia	Unknown	Unknown	Unknown	Unknown	Unknown	Unknown	06-Jun-18
20180003	Unknown	PROGRESO	Cameroon	Unknown	Unknown	Unknown	Unknown	Unknown	Unknown	06-Jun-18
20180004	8692342	SEA VIEW	Cameroon	Unknown	Unknown	Unknown	Unknown	Unknown	Unknown	06-Jun-18
20180005	8692354	SEA WIND	Cameroon	Unknown	Unknown	Unknown	Unknown	Unknown	Unknown	06-Jun-18
20190001	Unknown	CHOTCHAINAVEE 35	Unclassified flag	GREEN LAUREL INTERNATIONAL SARL	Unknown	Unknown	MASTER/PATRON: Mr PRAWIT KERDSUWAN	Unknown	Unknown	01-Jun-19
20190002	7330399	COBIJA	Unclassified flag	Unknown	Unknown	Unknown	Unknown	Unknown	CPB3000	01-Jan-17
20190003	7036345	AMORINN	Unclassified flag	Unknown	Unknown	Unknown	Unknown	Unknown	5VAN9	01-Jan-03
20190004	7236634	ANTONY	Unclassified flag	Atlanti Pez	Unknown	Unknown	Atlanti Pez	Unknown	PQMG	01-Jan-16
20190005	9037537	BAROON	Unclassified flag	Vero Shipping Corporation	Unknown	Unknown	Etterna Ship Management	Unknown	5IM376	01-Jan-07
20190006	6622642	CHALLENGE	Unclassified flag	Advantage Company S.A.	Unknown	Unknown	Advantage Company S.A.	Unknown	HO5381	01-Jan-06
20190007	7020126	GOOD HOPE	Nigeria	Port Plus Ltd	Unknown	Unknown	Port Plus Ltd	Unknown	5NMU	01-Jan-07
20190008	6607666	JINZHANG	Unclassified flag	Etterna Ship Management	Unknown	Unknown	Belfast Global S.A.	Unknown	PQBT	01-Jan-06
20190009	7322926	HEAVY SEA	Unclassified flag	Barroso Fish S.A.	Unknown	Unknown	Barroso Fish S.A.	Unknown	3ENF8	01-Jan-04
20190010	7905443	KOOSHA 4	Iran	Pars Paya Seyd Industrial Fish	Unknown	Unknown	Pars Paya Seyd Industrial Fish	Unknown	9BQK	01-Jan-11
20190011	7388267	LIMPOPO	Unclassified flag	Alos Company Ghana Ltd	Unknown	Unknown	Alos Company Ghana Ltd	Unknown	Unknown	01-Jan-03
20190012	8808903	NORTHERN WARRIOR	Angola	Orkiz Agro-Pecuaria, Pescas, Transportes E Comercio Geral, Limitada	Unknown	Unknown	Orkiz Agro-Pecuaria, Pescas, Transportes E Comercio Geral, Limitada	Unknown	PJSA	01-Jan-16
20190013	5062479	PERLON	Unclassified flag	Americagalaica S.A.	Unknown	Unknown	Americagalaica S.A.	Unknown	5NTV21	01-Jan-03
20190014	7424891	SEA URCHIN	Unclassified flag	Farway Shipping	Unknown	Unknown	Farway Shipping	5VAA2	Unknown	01-Jan-07
20190015	8514772	STS-50	Togo	Marine Fisheries Corp. Co. Ltd	Unknown	Unknown	Marine Fisheries Corp. Co. Ltd	Unknown	5VDR2	01-Jan-16
20200001	7306570	ALBORAN II	Unclassified flag	Unknown	Unknown	Unknown	Unknown	Unknown	Unknown	17-Feb-21
20200002	8604668	EROS DOS	Unclassified flag	Unknown	Unknown	Unknown	Unknown	Unknown	Unknown	17-Feb-21
20200003	6719419	GORILERO	Unclassified flag	Unknown	Unknown	Unknown	Unknown	Unknown	Unknown	01-Jan-04
20200004	7332218	IANNIS I	Unclassified flag	Unknown	Unknown	Unknown	Unknown	Unknown	HO3374	01-Jan-04
20200005	7325746	LABIKO	Guinée Rep	Unknown	Unknown	Unknown	Unknown	Unknown	Unknown	01-Jan-07
20200006	7385174	MURTOSA	Unclassified flag	Unknown	Unknown	Unknown	Unknown	Unknown	Unknown	17-Feb-21
20200008	7816472	OKAPI MARTA	Unclassified flag	Unknown	Unknown	Unknown	Unknown	Unknown	Unknown	17-Feb-21
20200009	7321374	TRINITY	Unclassified flag	Unknown	Unknown	Unknown	Unknown	Unknown	Unknown	17-Feb-21
20200010	8665193	OCEAN STAR N° 2	Unclassified flag	Ming Shun Fishery Co LTD	Port Vila, Vanuatu	Vanuatu	Ming Shun Fishery Co LTD	Port Vila, Vanuatu	YJRU6	17-Feb-21
20200011	8529533	HALIFAX	Namibia	South Wolf Holdings (PTY) LTD	P. O. Box 305, Luderitz	Namibia	South Wolf Holdings (PTY) LTD	P. O. Box 305, Luderitz	V5IW	17-Feb-21
20200012	4000354	HALELUYA	Unclassified flag	Imanely SAS / NIT: 900076756 / N° de Registry: 21591712 / État: Actif	Barrio Bosque Transversal 52, No 21A-62, Cartagena, de Indias	Columbia	Imanely SAS / NIT: 900076756 / N° de Registry: 21591712 / État: Actif	Barrio Bosque Transversal 52, No 21A-62, Cartagena, de Indias	5IM615	17-Feb-21
20210001	Unknown	IMULA 0730 KLT	Sri Lanka	Unknown	Unknown	Unknown	Unknown	Unknown	4SF4482	09-Aug-21
20210002	Unknown	IMULA 0846 KLT	Sri Lanka	Unknown	Unknown	Unknown	Unknown	Unknown	Unknown	09-Aug-21
20210003	Unknown	IMUL-A-1028-TLE	Sri Lanka	Unknown	Unknown	Unknown	Unknown	Unknown	Unknown	09-Aug-21
20210004	Unknown	IND-TN-15- MM8297	India	Unknown	Unknown	Unknown	Unknown	Unknown	Unknown	09-Aug-21
20210005	8808654	NIKA	Unclassified flag	Jiho Shiping Ltd.	Republic of Korea	Unknown	Jiho Shiping Ltd.	Republic of Korea	HP6686	01-Jan-20

20210006	8004076	ISRAR 1	Oman	Almuran International LLC / IMO# 6232179	PO Box 2932, pc112, Ruwi, Muscat	Oman	Almuran International LLC / IMO# 6232179	PO Box 2932, pc112, Ruwi, Muscat	A4BB5	23-Nov-21
20210007	8568694	ISRAR 2	Oman	Almuran International LLC / IMO# 6232179	PO Box 2932, pc112, Ruwi, Muscat	Oman	Almuran International LLC / IMO# 6232179	PO Box 2932, pc112, Ruwi, Muscat	A4BA3	23-Nov-21
20210008	8568682	ISRAR 3	Oman	Almuran International LLC / IMO# 6232179	PO Box 2932, pc112, Ruwi, Muscat	Oman	Almuran International LLC / IMO# 6232179	PO Box 2932, pc112, Ruwi, Muscat	A4BA5	23-Nov-21
20210009	Unknown	ABISHAK PUTHA 3	Unclassified flag	Unknown	Unknown	Unknown	Unknown	Unknown	4SFXXXX	01-Jan-20
20210010	8025082	EL SHADDAI	South Africa	Braxton Security Services CC	Unknown	Unknown	Braxton Security Services CC	Unknown	ZR6358	01-Jan-20



2021 SPRFMO IUU Vessel List

Name of vessel	The 2021 SPRFMO IUU List does not contain any vessels.
Flag of vessel	
Owner Name & Address	
Vessel Operator	
Call sign vessel	
IMO number	
Other identifier	
Photograph of vessel	
Date the vessel was first included in the IUU List	
Summary of activities that justifies the inclusion of the vessel on the List, together with reference to all relevant documents informing of and evidencing those activities	

(Italics indicates former details; underline indicates details at the time of the IUU activities – last update 05 February 2021)



NEAFC IUU A List

Vessels Listed by NEAFC

To see full details available on the vessel click vessel name.

Name	Flag	IMO Number	IRCS	Last Known Situation	Previous Names
Boyang Capella	PAN	9886794	3FEZ2		

NEAFC IUU A list (Article 44.6)

In accordance with [NEAFC Scheme Article 44.6](#) that requires the Secretariat to place vessels on the NEAFC IUU A-List once they have been confirmed and notified to the Secretary as having been engaged in IUU fisheries by the Regional Fisheries Management Organisations listed in Article 44.7.

Attachment	Size
 NEAFC_IUU_A-list_Article-44.6_29-July-2021.pdf	208.69 KB

IMO Number/RFMO Reference	IRCS	Name	Flag	Previous Name(s)	Previous Flag(s)	Previous IRCS	Original Date Listed	Originating RFMO/other RFMOs
41700078	4SFXXX	ABISHAK PUTHA 3	Not Known				14/08/2020	SIOFA
4000354	SIM615	HALELUYA					17/02/2021	ICCAT
8529533	6WMR	MARIO 11	Senegal				17/02/2021	ICCAT
8808654	HP6686	Nika			Panama		2020	CCAMLR
8665193	YJRU6	OCEAN STAR No2					17/02/2021	ICCAT
	4SF4482	IMULA 0730 KLT/LAKPRIYA 14	Sri Lanka				/06/2021	IOTC
		IMULA 0848 KLT/GOD BLESS	Sri Lanka				/06/2021	IOTC
		IMUL-A-1028-TLE/DEWLI FISHING KUDAWELLA	Sri Lanka				/06/2021	IOTC
		IND-TN-15-MM8297/ARARAT/RESH MITHA	India				/06/2021	IOTC



NEAFC IUU B List

Vessels listed by NEAFC.

To see full details available on the vessel click vessel name.

Name	Flag	IMO Number	IRCS	Last Known Situation	Previous Names
Alboran II	Unknown	7306570	Unknown	Gibraltar (31 March 2009)	White Enterprise
Eros Dos	Unknown	8604668	Unknown	St. Eugenia de Ribeira, Spain (05 March 2009)	Furabolos
Gorilero	Unknown	6719419	Unknown	La Coruna, Spain (September 2007)	Gran Sol
Iannis 1	Unknown	7332218	H03374	Indian Ocean (2007)	Unknown
Labiko	Unknown	7325746	Unknown	NEAFC Regulatory Area (29 Oct 2007)	Maine
Murtosa	Unknown	7385174		Aveiro, Portugal (since 2005)	
Trinity	Unknown	7321374	Unknown	Tema, Ghana (Sep 2011)	Enxembre, Yucutan Basin, Fontenova, Jawhara

NEAFC IUU B list (Article 44.6)

Vessels listed by other RFMO in accordance with Article 44.6 of the Scheme.

Attachment	Size
 Confirmed IUU List B vessels listed by other RFMOs Article 44.6_28-June-2021.pdf	301.64 KB

IMO Number/RFMO Reference	IRCS	Name	Flag	Previous Name(s)	Previous Flag(s)	Previous IRCS	Original Date listed	Originating RFMO/other RFMOs
Unknown	CPA 226	ABUNDANT 1	UNCL				2015-05	IOTC/ICCAT, CCSBT
Unknown	CPA 202	ABUNDANT 12	UNCL				2015-05	IOTC/ICCAT, CCSBT
Unknown	CPA 201	ABUNDANT 3	UNCL				2015-05	IOTC/ICCAT, CCSBT
Unknown	CPA 221	ABUNDANT 6	UNCL				2015-05	IOTC/ICCAT, CCSBT
Unknown	CPA 222	ABUNDANT 9	UNCL				2015-05	IOTC/ICCAT, CCSBT
20060010	Unknown	ACROS NO. 2	UNCL		Honduras		2006-10-16	ICCAT/GFCM, SIOFA, IOTC, CCSBT
20060009	Unknown	ACROS NO. 3	UNCL		Honduras		2006-10-16	ICCAT/GFCM, SIOFA, IOTC, CCSBT
Unknown	Unknown	AL WESAM 5	UNCL	CHAINAVEE 54			2018-05	IOTC/ICCAT, CCSBT
N/A		Al'Amir Muhammad	Egypt				2018-07	GFCM/SIOFA, IOTC
7036345	5VAN9	Amorinn		Iceberg II/ Lome/ Noemi			2003	CCAMLR/SEAFO, GFCM, SIOFA, ICCAT, IOTC, CCSBT
Unknown	Unknown	ANEKA 228	UNCL				2015-05	IOTC/ICCAT, CCSBT
Unknown	Unknown	ANEKA 228; KM.	UNCL				2015-05	IOTC/ICCAT, CCSBT
7236634	PQMG	Antony	Unknown	Urgora/Atlantic Oji Maru No.33/ Oji Maru No. 33	Venezuela/ Honduras/ Panama/ Belize/ Indonesia		2016	SEAFO/CCAMLR,ICCAT,SIOFA, IOTC, CCSBT
7322897	J8B5336	Asian Warrior	Saint Vincent and the Grenadines	Kunlun/ Taishan/ Chang Bai/ Hongshui/ Huang He 22/ Sima Qian Baru 22/ Corvus/ Galaxy/ Ina Maka/ Black Moon/ Red Moon/ Eolo/ Thule/ Magnus/Dorita			2003	CCAMLR/SEAFO,GFCM,IOTC,ICCAT,SIOFA, CCSBT
9042001	5IM813	Atlantic Wind		Zemour 2/ Luampa/ Yongding/ Jiangfeng/ Chengdu/ Shaanxi Henan 33/ Xiong Nu Baru 33/ Draco I/ Liberty/ Chilbo San 33/ Hammer/ Seo Yang No. 88/ Carran			05/11/2004	CCAMLR/SEAFO, GFCM, IOTC, ICCAT, SIOFA, CCSBT
9037537	5IM376	Baroon		Lana/ Zeus/ Triton I	Nigeria/ Mongolia/ Togo/ Sierra Leone		02/11/2007	CCAMLR/SEAFO, GFCM, SIOFA, ICCAT, IOTC, CCSBT
9179359	D3P5442	Bellator	Angola	Tavrida/ Aurora, Pacific Conqueror/ Neptune 1		UBR16	06/02/2015	SPRFMO/SIOFA, IOTC, CCSBT
		Bhaskara No. 10	Unknown		Indonesia		26/12/2005	IATTC/ICCAT, GFCM, SIOFA, IOTC, CCSBT
		Bhaskara No. 9	Unknown		Indonesia		26/12/2005	IATTC/ICCAT, GFCM, SIOFA, IOTC, CCSBT
Unknown	FN 003883	BIGEYE	UNCL				23/10/2006	ICCAT/GFCM, SIOFA, IOTC, CCSBT
Unknown	T8AN3	BRAVO	UNCL				24/08/2004	ICCAT/GFCM, SIOFA, IOTC, CCSBT
		Camelot	Unknown		Belize		26/12/2005	IATTC/ICCAT, GFCM, SIOFA, IOTC, CCSBT
6622642	HO5381	Challenge		Perseverance/ Mila			2006	CCAMLR/SEAFO, GFCM, SIOFA, ICCAT, IOTC, CCSBT
Unknown	Unknown	CHI TONG	UNCL				01/05/2015	IOTC/ICCAT, CCSBT
126 (IATTC) / 20110014 (ICCAT)	V3IN2	Chia Hao No. 66	Unknown		Belize			IATTC/ICCAT, GFCM, IOTC, SIOFA, CCSBT
Unknown	Unknown	CHOTCHAINAVEE 35	UNCL				01/06/2019	IOTC/ICCAT, CCSBT
7330399	CPB3000	Cobija	Unknown	Cape Flower/Cape Wrath II	Bolivia		2017	SEAFO/SIOFA, ICCAT, IOTC
Unknown (former ICCAT Register number AT000GUI000002)	3X07QMC	DANIAA	UNCL				14/11/2008	ICCAT/IOTC, GFCM, SIOFA CCSBT
		Dragon III	Unknown		Cambodia			IATTC/ICCAT, GFCM, SIOFA, IOTC, CCSBT
20130017 (ICCAT)		FU Hsiang Fa	Unknown					IOTC,ICCAT, GFCM, SIOFA, CCSBT
Unknown	Unknown	FU HSIANG FA 18	UNCL				01/05/2015	IOTC/ICCAT, CCSBT
Unknown	Unknown	FU HSIANG FA NO 01	UNCL				05/06/2014	IOTC/ICCAT, CCSBT
Unknown	Unknown	FU HSIANG FA NO. 02	UNCL				05/06/2014	IOTC/ICCAT, CCSBT
Unknown	Unknown	FU HSIANG FA NO. 06	UNCL				05/06/2014	IOTC/ICCAT, CCSBT
Unknown	Unknown	FU HSIANG FA NO. 08	UNCL				05/06/2014	IOTC/ICCAT, CCSBT
Unknown	Unknown	FU HSIANG FA NO. 09	UNCL				05/06/2014	IOTC/ICCAT, CCSBT
Unknown	Unknown	FU HSIANG FA NO. 11	UNCL				05/06/2014	IOTC/ICCAT, CCSBT
Unknown	Unknown	FU HSIANG FA NO. 13	UNCL				05/06/2014	IOTC/ICCAT, CCSBT
Unknown	Unknown	FU HSIANG FA NO. 17	UNCL				05/06/2014	IOTC/ICCAT, CCSBT
Unknown	Unknown	FU HSIANG FA NO. 20	UNCL				05/06/2014	IOTC/ICCAT, CCSBT
Unknown	Unknown	FU HSIANG FA NO. 21	UNCL				31/05/2013	IOTC/ICCAT, CCSBT
Unknown	Unknown	FU HSIANG FA NO. 23	UNCL				05/06/2014	IOTC/ICCAT, CCSBT
Unknown	Unknown	FU HSIANG FA NO. 26	UNCL				05/06/2014	IOTC/ICCAT, CCSBT
Unknown	Unknown	FU HSIANG FA NO. 30	UNCL				05/06/2014	IOTC/ICCAT, CCSBT
7355662	4LIN2	FU LIEN NO 1	UNCL		Georgia		10/12/2010	WCPFC/ICCAT, GFCM, SIOFA, IOTC, CCSBT

20130018 (ICCAT)	HMEK3	Full Rich	Unknown			31/05/2013	IOTC/ICCAT, GFCM, SIOFA, CCSBT
Unknown (former ICCAT Register number AT000LIB00041)	Unknown	GALA I	UNCL	Manara II/ Roagan	Libya	27/06/2008	ICCAT/GFCM, IOTC, SIOFA, CCSBT
	HO-2508	Goidau Ruey No. 1	Unknown	Goidau Ruey 1	Panama	06/06/2009	IATTC/ICCAT, GFCM, SIOFA, IOTC, CCSBT
7020126	5NMU	GOOD HOPE	Nigeria	Toto		2007	CCAMLR/SEAFO, GFCM, SIOFA, ICCAT, IOTC, CCSBT
Unknown	Unknown	GUNJAR MELYAN 21	UNCL			11/06/2008	IOTC/ICCAT, GFCM, SIOFA, CCSBT
	Not Known	Hai Da 705				29/08/2017	NPFC/SIOFA, IOTC
6607666	PQBT	Hai Lung	Unknownnd (Belize)	Ray/ Killy/ Tropic/ Isla Craciosa/ Constant	South Africa	2006	CCAMLR/ SEAFO
7322926	3ENF8	Heavy Sea		Duero/ Julius/ Keta/ Sherpa Uno		2004	CCAMLR/SEAFO, GFCM, ICCAT, SIOFA, IOTC, CCSBT
Unknown	Unknown	HOOM XIANG 101	UNCL			05/06/2014	IOTC/ICCAT, CCSBT
Unknown	Unknown	HOOM XIANG 103	UNCL			05/06/2014	IOTC/ICCAT, CCSBT
Unknown	Unknown	HOOM XIANG 105	UNCL			12/06/2014	IOTC/ICCAT, CCSBT
20100004 (ICCAT)		Hoom Xiang 11	Unknown		Malaysia	05/03/2010	IOTC/ICCAT, GFCM, SIOFA, CCSBT
		JYI Lih 88	Unknown			26/12/2005	IATTC/ICCAT, GFCM, SIOFA, IOTC, CCSBT
Unknown	Unknown	KIM SENG DENG 3	UNCL			01/05/2015	IOTC/ICCAT, CCSBT
7905443	9BQK	Koosha 4	Iran, Islamic Republic of			2011	CCAMLR/SEAFO, GFCM, SIOFA, ICCAT, IOTC, CCSBT
Unknown	Unknown	KUANG HSING 127	UNCL			01/05/2015	IOTC/ICCAT, CCSBT
Unknown	Unknown	KUANG HSING 196	UNCL			01/05/2015	IOTC/ICCAT, CCSBT
	Not Known	Liao Yuan Yu 071	Not Known			29/08/2017	NPFC/SIOFA, IOTC
	Not Known	Liao Yuan Yu 072				29/08/2017	NPFC/SIOFA, IOTC
	Not Known	Liao Yuan Yu 9				29/08/2017	NPFC/SIOFA, IOTC
Unknown	Unknown	LILA NO. 10	UNCL			16/10/2006	ICCAT/GFCM, SIOFA, IOTC, CCSBT
7388267		Limpopo		Ross/ Alos/ Lena/ Cap George		2003	CCAMLR/SEAFO, GFCM, SIOFA, ICCAT, IOTC, CCSBT
	Not Known	Lu Rong Shui 158					NPFC
	Not Known	Lu Rong Yu 1189				29/08/2017	NPFC/SIOFA, IOTC
	Not Known	Lu Rong Yu 612				19/08/2018	NPFC/SIOFA, IOTC
	Not Known	Lu Rong Yuan YU 101				13/11/2017	NPFC/SIOFA, IOTC
	Not Known	Lu Rong Yuan Yu 102				13/11/2017	NPFC/SIOFA, IOTC
	Not Known	Lu Rong Yuan Yu 103				13/11/2017	NPFC/SIOFA, IOTC
	Not Known	Lu Rong Yuan Yu 105				13/11/2017	NPFC/SIOFA, IOTC
	Not Known	Lu Rong Yuan Yu 106				13/11/2017	NPFC/SIOFA, IOTC
	Not Known	Lu Rong Yuan Yu 108				13/11/2017	NPFC/SIOFA, IOTC
	Not Known	Lu Rong Yuan Yu 109				13/11/2017	NPFC/SIOFA, IOTC
	Not Known	Lu Rong Yuan Yu 787				19/08/2018	NPFC/SIOFA, IOTC
	Not Known	Lu Rong Yuan Yu 797				19/08/2018	NPFC/SIOFA, IOTC
	Not Known	Lu Rong Yuan Yu Yun 958				19/08/2018	NPFC/SIOFA, IOTC
Unknown	Unknown	MAAN YIH HSING	UNCL			01/05/2015	IOTC/ICCAT, CCSBT
Unknown	Unknown	MADURA 2	UNCL			16/11/2004	ICCAT/GFCM, SIOFA, IOTC, CCSBT
Unknown	Unknown	MADURA 3	UNCL			16/11/2004	ICCAT/GFCM, SIOFA, IOTC, CCSBT
Unknown	FN 003882	MARIA	UNCL			23/10/2006	ICCAT/GFCM, SIOFA, IOTC, CCSBT
		Marwan 1	Somalia			01.05.2018	IOTC
20060005 (ICCAT)		Melilla No 101	Unknown		Panama		GFCM, CCSBT, SIOFA
20060004 (ICCAT)		Melilla No 103	Unknown		Panama		GFCM, IOTC, SIOFA
Unknown	Unknown	MELILLA NO. 101	UNCL			16/10/2006	ICCAT/IOTC, CCSBT
Unknown	Unknown	MELILLA NO. 103	UNCL			16/10/2006	ICCAT/IOTC, CCSBT
	4LOG	Neptune	Georgia			10/12/2010	WCPFC/IATTC, ICCAT, GFCM, SIOFA, IOTC, CCSBT
Unknown	YGMY	NEW BAI I NO. 168	UNCL			19/11/2016	ICCAT/GFCM, SIOFA, IOTC, CCSBT
20060003 (ICCAT)		No 101 Gloria	Unknown	Golden Lake	Panama		GFCM, IOTC, SIOFA
Unknown	Unknown	NO 2 CHOYU	UNCL			16/10/2006	ICCAT/IOTC, GFCM, SIOFA, CCSBT
Unknown	Unknown	NO. 3 CHOYU	UNCL			16/10/2006	ICCAT/IOTC, GFCM, SIOFA, CCSBT
8808903	PISA	NORTHERN WARRIOR	Angola	Millennium/ Ship 3		2016	CCAMLR/SEAFO, SIOFA, ICCAT, IOTC, CCSBT
Unknown	Unknown	OCEAN DIAMOND	UNCL			16/11/2004	ICCAT/GFCM, SIOFA, IOTC, CCSBT
20090001 (ICCAT)		Ocean Lion	Unknown		Equatorial Guinea		GFCM, IOTC, SIOFA
7816472		Okapi Marta	Belize			1.12.2019	IOTC/SIOFA
		Orca	Unknown		Belize		IATTC/ICCAT, GFCM, SIOFA, IOTC, CCSBT
Unknown	Unknown	ORIENTE NO.7	UNCL			16/10/2006	ICCAT/GFCM, SIOFA, IOTC, CCSBT
5062479	5NTV21	Perlon		Cherne/ Bigaro/ Hoking/ Sargo/ Lugalpesca		2003	CCAMLR/SEAFO, GFCM, ICCAT, SIOFA, IOTC, CCSBT

9319856	9LU2119	Pescacisne 1, Pescacisne 2		Zemour 1/ Kadei/ Songhua/ Yunnan/ Nihewan/ Huiquan/ Wutaishan Anhui 44/ Yangzi Hua 44/ Trosky/ Paloma V	2008	CCAMLR/SEAFO, GFCM, IOTC, ICCAT, SIOFA, CCSBT
		Reymar 6	Unknown		Belize	IATTC/ICCAT, GFCM, SIOFA, IOTC, CCSBT
Unknown	YGGY	SAMUDERA PASIFIK NO. 18	IDN			25/11/2013 ICCAT/GFCM, SIOFA, IOTC, CCSBT
Unknown	Unknown	SAMUDERA PERKASA 11	UNCL			01/05/2015 IOTC/ICCAT, CCSBT
Unknown	Unknown	SAMUDERA PERKASA 12	UNCL			01/05/2015 IOTC/ICCAT, CCSBT
7424891	5VAA2	Sea Urchin	Gambia	Aldabra/Omoa I	2007	CCAMLR/SEAFO, GFCM, SIOFA, ICCAT, IOTC, CCSBT
8692342		Sea View	Cameroon		01.05.2018	IOTC/CCSBT
8692354		Sea Wind	Cameroon		01.05.2018	IOTC/CCSBT
Unknown (former ICCAT Register number AT000LIB00039)	Unknown	SHARON 1	UNCL		27/06/2008	ICCAT/GFCM, IOTC, SIOFA, CCSBT
Unknown	CPA 311	SHENG JI QUN 3	UNCL		15/07/2017	IOTC/ICCAT, CCSBT
Unknown	Unknown	SHUEN SIANG	UNCL		05/06/2014	IOTC/ICCAT, CCSBT
Unknown	CPA 514	SHUN LAI	UNCL		01/05/2017	IOTC/ICCAT, CCSBT
Unknown	Unknown	SIN SHUN FA 6	UNCL		01/05/2017	IOTC/ICCAT, CCSBT
Unknown	Unknown	SIN SHUN FA 67	UNCL		01/05/2017	IOTC/ICCAT, CCSBT
Unknown	Unknown	SIN SHUN FA 8	UNCL		01/05/2017	IOTC/ICCAT, CCSBT
Unknown	Unknown	SIN SHUN FA 9	UNCL		01/05/2017	IOTC/ICCAT, CCSBT
Unknown	Unknown	SOUTHERN STAR 136	UNCL		08/03/2005	ICCAT/GFCM, SIOFA, IOTC, CCSBT
Unknown	Unknown	SRI FU FA 168	UNCL		05/06/2014	IOTC/ICCAT, CCSBT
Unknown	Unknown	SRI FU FA 18	UNCL		05/06/2014	IOTC/ICCAT, CCSBT
Unknown	Unknown	SRI FU FA 188	UNCL		05/06/2014	IOTC/ICCAT, CCSBT
Unknown	Unknown	SRI FU FA 189	UNCL		05/06/2014	IOTC/ICCAT, CCSBT
Unknown	Unknown	SRI FU FA 286	UNCL		05/06/2014	IOTC/ICCAT, CCSBT
Unknown	Unknown	SRI FU FA 67	UNCL		05/06/2014	IOTC/ICCAT, CCSBT
Unknown	Unknown	SRI FU FA 888	UNCL		05/06/2014	IOTC/ICCAT, CCSBT
8514772	5VDR2	STS-50	Togo	Ayda/ Sea Breeze/ Andrey Dolgov/ Std No. 2/ Sun Tai No. 2/ Shinsei Maru No. 2	2016	CCAMLR/SEAFO, GFCM, SIOFA, ICCAT, IOTC, CCSBT
7816472		Summer Refer	Unknown			GFCM
9259070		Ta Fu 1	Unknown		Belize	26/12/2005 IATTC/ICCAT, GFCM, SIOFA, IOTC, CCSBT
	V3GN	Tching Ye No 6	Unknown		Belize	06/06/2009 IATTC/ICCAT, GFCM, SIOFA, IOTC, CCSBT
Unknown	Unknown	TIAN LUNG NO. 12	UNCL			01/05/2015 IOTC/ICCAT, CCSBT
	Not Known	Unknown(*)	Unknown - raised flag of China		Not Known	NPFC
	V3TK4	Wen Teng No 688	Unknown		Belize	26/12/2005 IATTC/ICCAT, GFCM, SIOFA, IOTC, CCSBT
	3DTN	XIN SHI JI 16	FIJI			01.12.2019 IOTC
7826233	3FHW5	XING HAI FEN				03/06/2005 IOTC/ICCAT
Unknown	Unknown	YI HONG 3	UNCL			01/05/2015 IOTC/ICCAT, CCSBT
Unknown	BJ4786	YU FONG 168	UNCL			01/07/2009 WCPFC/ICCAT, GFCM, SIOFA, IOTC, CCSBT
Unknown	Unknown	YU MAAN WON	UNCL			18/05/2007 IOTC/ICCAT, GFCM, SIOFA, CCSBT
	Not Known	Yuanda 6 (Assumed from MMSI number)	Unknown - raised flag of China		Not Known	NPFC
	Not Known	Yuanda 8 (Assumed from MMSI number)	Unknown - raised flag of China		Not Known	NPFC
Unknown	CPA 212	YUTUNA 3	UNCL			01/05/2017 IOTC/ICCAT, CCSBT
Unknown	CPA 302	YUTUNA NO. 1	UNCL			01/05/2017 IOTC/ICCAT, CCSBT
	Not Known	Zhe Ling Yu Leng 90055			Not Known	29/08/2017 NPFC/SIOFA, IOTC
	Not Known	Zhe Ling Yu Leng 905			Not Known	29/08/2017 NPFC/SIOFA, IOTC
	Not Known	Zhexiang Yu 23029	Unknown - raised flag of China		Not Known	NPFC
7302548	JVAW7	ZHI MING	MNG			16/10/2006 ICCAT/GFCM, ICCAT, IOTC, CCSBT
	Not Known	Zhou Yu 651			Not Known	29/08/2017 NPFC/SIOFA, IOTC
	Not Known	Zhou Yu 652			Not Known	29/08/2017 NPFC/SIOFA, IOTC
	Not Known	Zhou Yu 653			Not Known	29/08/2017 NPFC/SIOFA, IOTC
	Not Known	Zhou Yu 656			Not Known	29/08/2017 NPFC/SIOFA, IOTC
	Not Known	Zhou Yu 657			Not Known	29/08/2017 NPFC/SIOFA, IOTC
	Not Known	Zhou Yu 658			Not Known	29/08/2017 NPFC/SIOFA, IOTC
	Not Known	Zhou Yu 659			Not Known	29/08/2017 NPFC/SIOFA, IOTC
	Not Known	Zhou Yu 660			Not Known	29/08/2017 NPFC/SIOFA, IOTC
	Not Known	Zhou Yu 661			Not Known	29/08/2017 NPFC/SIOFA, IOTC

附件十一：NPFC IUU漁船名單

NPFC IUU VESSEL LIST FOR 2021

Commission Members adopted the attached NPFC IUU List at the Sixth Commission Meeting concluded on 25 February 2021.

No.	a. Name of vessel (previous names)	b. Flag of vessel (previous flags)	c. Owner (previous owners)	d. Operator of vessel (previous operators)	e. Call sign of vessel (previous call signs)	f. Lloyds/IMO number	h. Date first included on NPFC IUU List	i. Summary of activities
1	LIAO YUAN YU 071	Unknown	Not known	Not known	Not known	Not known	29 Aug. 2017	It was seen at 42°15.4'N, 153°22.8'E on 23 Aug 2016. When the Japanese patrol vessel approached, a vessel crew tried to hide the vessel name. Communication between the Japanese patrol vessel and LIAO YUAN YU 071 indicated that they hid the vessel name because they didn't want to be caught. (Port displayed on the vessel: Shidao; Vessel type; Lighted lift net vessel; Tonnage: 800t)

g. Photographs




2	LIAO YUAN YU 072	Unknown	Not known	Not known	Not known	Not known	29 Aug. 2017	It was seen at 42°18.7'N, 153°27.9'E on 23 Aug and at 42°9.2'N, 151°16.4'E on 11 Oct 2016. Vessel name was hidden by paint. (Port displayed on the vessel: Shidao; Vessel type; Lighted lift net vessel; Tonnage: 800t)
---	---------------------	---------	-----------	-----------	-----------	-----------	--------------	---

g. Photographs



3	LIAO YUAN YU 9	Unknown	Not known	Not known	Not known	Not known	29 Aug. 2017	It was seen at 42°3.0'N, 153°0.8'E on 23 Aug and at 42°10.0'N, 151°16.8'E on 11 Oct 2016. Vessel name was hidden by paint. (Port displayed on the vessel: Shidao; Vessel type; Lighted lift net vessel; Tonnage: 800t)
---	----------------	---------	-----------	-----------	-----------	-----------	--------------	--

g. Photographs




4	ZHOU YU 651	Unknown	Not known	Not known	Not known	Not known	29 Aug. 2017	It was seen at 42°30'2N, 152°05'4E on 29 Sep 2016. (Port displayed on the vessel: Fungcheng; Vessel type; Lighted lift net vessel; Tonnage: 850t)
---	-------------	---------	-----------	-----------	-----------	-----------	--------------	---

g. Photographs



5	ZHOU YU 652	Unknown	Not known	Not known	Not known	Not known	29 Aug. 2017	It was seen at 42°48.9'N, 152°48.2'E on 7 Sep 2016. Port of registry was hidden by paint. (Vessel type; Lighted lift net vessel; Tonnage: 820t). MMSI: 412569986
---	-------------	---------	-----------	-----------	-----------	-----------	--------------	--

g. Photographs



6	ZHOU YU 653	Unknown	Not known	Not known	Not known	Not known	29 Aug. 2017	<p>It was seen with LU RONG YU YUN 56219 and ZHOU YU 656 at 42°11.9'N, 151°14.6'E on 30 Sep 2016. (Port displayed on the vessel: Fungcheng; Vessel type; Lighted lift net vessel; Tonnage: 850t)</p> <p>Communication between Japanese patrol vessel and LU RONG YU YUN 56219 indicated ZHOU YU 653 were transshipping 1500t of mackerel together with ZHOU YU 656.</p>
---	-------------	---------	-----------	-----------	-----------	-----------	--------------	---

g. Photographs



7	ZHOU YU 656	Unknown	Not known	Not known	Not known	Not known	29 Aug. 2017	<p>It was seen with LU RONG YU YUN 56219 and ZHOU YU 656 at 42°11.9'N, 151°14.6'E on 30 Sep 2016. (Port displayed on the vessel: Fungcheng; Vessel type; Lighted lift net vessel; Tonnage: 850t) Note that the same vessel name with the different port of registry (Zhoushan) (600t) has been seen in the similar area.</p> <p>Communication between Japanese patrol vessel and LU RONG YU YUN 56219 indicated ZHOU YU 656 were transshipping 1500t of mackerel together with ZHOU YU 653. MMSI: 100900240 412440242</p>
g. Photographs (No Photographs Available)								

8	ZHOU YU 657	Unknown	Not known	Not known	Not known	Not known	29 Aug. 2017	It was seen at 42°35.5'N, 152°6.7'E on 12 Sep 2016. (Port displayed on the vessel: Zhoushan; Vessel type; Lighted lift net vessel; Tonnage: 600t)
---	-------------	---------	-----------	-----------	-----------	-----------	--------------	---

g. Photographs



9	ZHOU YU 658	Unknown	Not known	Not known	Not known	Not known	29 Aug. 2017	It was seen at 40°12.3'N, 148°40.5'E on 29 May 2016 and at 42°46.7'N, 152°41.2'E on 7 Sep 2016. (Port displayed on the vessel: Zhoushan; Vesseltype; Lighted lift net vessel; Tonnage: 600t)
---	-------------	---------	-----------	-----------	-----------	-----------	--------------	--

g. Photographs



10	ZHOU YU 659	Unknown	Not known	Not known	Not known	Not known	29 Aug. 2017	It was seen in the NPFC area on 2, 4, 13, 17 Jun and 7 Sep 2016. On 4 Jun the vessel name on the right side was hidden by paint. (Port displayed on the vessel: Zhoushan; Vessel type: Lighted lift net vessel; Tonnage: 600t)
----	-------------	---------	-----------	-----------	-----------	-----------	--------------	--

g. Photographs




11	ZHOU YU 660	Unknown	Not known	Not known	Not known	Not known	29 Aug. 2017	<p>It was seen in the Japanese EEZ on 10 May 2016 and in NPFC area multiple times from May to Sep 2016. On 10 May the vessel showed Korean flag but changed the Korean to Japanese flag when the Japanese patrol vessel approached.</p> <p>Vessel name changed between 15 May and 12 Sep 2016 (see the photos). The vessel is not permitted in Japan nor registered in NPFC. (Port displayed on the vessel: Basuo-not apparent; Vessel type: Lightedlift net vessel; Tonnage: 600t)</p>
----	-------------	---------	-----------	-----------	-----------	-----------	--------------	---

g. Photographs



12	ZHOU YU 661	Unknown	Not known	Not known	Not known	Not known	29 Aug. 2017	It was seen in the Japanese EEZ on 10 and 13 May 2016 and in NPFC area on 15, 29 May and 7 Sep 2016. The vessel names on the left and right side changed frequently (see the photos). The vessel showed Japanese flag in May. But the vessel is not permitted in Japan nor registered in NPFC. (Port displayed on the vessel: Shidao; Vessel type: Lighted lift net vessel; Tonnage: 600t)
----	-------------	---------	-----------	-----------	-----------	-----------	--------------	--

g. Photographs



13	HAI DA 705	Unknown	Not known	Not known	Not known	Not known	29 Aug. 2017	Communications between Japanese Patrol vessel and HAI DA705 at 43°10.4'N, 153°38.6'E on 11 Sep 2016 indicated they caught squid with drift net in the high sea. (Port displayed on the vessel: 沈家们; Vessel type: Drift net vessel; Tonnage: 290t)
----	------------	---------	-----------	-----------	-----------	-----------	--------------	---

g. Photographs



Drift net

14	LU RONG YU 1189	Unknown	Not known	Not known	Not known	Not known	29 Aug. 2017	It was seen at 41°24.9'N, 140°32.7'E (Japan EEZ) on 14 Jun 2016. (Port displayed on the vessel: Shidao; Vessel type: Carrier vessel; Tonnage: 100t) MMSI: 412321992
----	-----------------	---------	-----------	-----------	-----------	-----------	--------------	---

g. Photographs



15	ZHE LING YU LENG 90055	Unknown	Not known	Not known	Not known	Not known	29 Aug. 2017	It was seen at 40°25.3'N, 149°13.2'E on 29 May 2016. (Port displayed on the vessel: Wenling; Vessel type: Carrier vessel; Tonnage: 600t) MMSI: 412000000 413202046
----	------------------------	---------	-----------	-----------	-----------	-----------	--------------	--

g. Photographs



16	ZHE LING YU LENG 905	Unknown	Not known	Not known	Not known	Not known	29 Aug. 2017	It was seen at 42°45.6'N, 152°45.8'E on 24 Aug 2016. (Port displayed on the vessel: Wenling; Vessel type: Carrier vessel; Tonnage: 1000t) MMSI: 412000000 412000256
g. Photographs (No Photographs Available)								

17	LU RONG YUAN YU 101	unknown	Not known	Not known	Not known	Not known	13 Nov. 2017	While LU RONG YUAN YU 101 is registered as a light PS vessel in the NPFC list, the identical name with different vessel types were seen. LU RONG YUAN YU 101 with lift net type was seen at 49°9.2'N, 149°19.5'E on 17 May 2016. LU RONG YUAN YU 101 with stern-trawl type was seen at 38°0.2'N, 145°58.5'E on 20 May 2016. (Port displayed on the vessel: Shidao; Vessel type: Stern Trawl/Light lift net vessel; Tonnage: 800t/651t) MMSI: Lift Netter 656558842 Trawler 412328753
----	------------------------	---------	-----------	-----------	-----------	-----------	--------------	--

g. Photographs



18	LU RONG YUAN YU 102	unknown	Not known	Not known	Not known	Not known	13 Nov. 2017	<p>While LU RONG YUAN YU 102 is registered as one light PS vessel in the NPFC list, the identical name with different vessel types were seen. LU RONG YUAN YU 102 with lift net type was seen at 42°21.3'N, 151°55.5'E on 11 Oct 2016. LU RONG YUAN YU 102 with stern-trawl type was seen at 42°7.3'N, 151°13.8'E on the same day. LU RONG YUAN YU 102 was also seen with a carrier vessel "MIN FU DING YU LENG 08888" at 42°22.2'N, 151°19.6'E on 12 Oct 2016. (Port displayed on the vessel: Shidao; Vessel type: Stern Trawl/Light lift net vessel; Tonnage: 800t/651t) MMSI: Trawler 412328752; Lift Net 413228752</p>
----	---------------------	---------	-----------	-----------	-----------	-----------	--------------	--

g. Photographs



19	LU RONG YUAN YU 103	unknown	Not known	Not known	Not known	Not known	13 Nov. 2017	While LU RONG YUAN YU 103 is registered as one light PS vessel in the NPFC list, the identical name with different vessel types were seen. LU RONG YUAN YU 103 with lift net type was seen at 40°25.9'N, 150°9.9'E on 1 June 2016. LU RONG YUAN YU 103 with stern-trawl type was seen at 37°59.9'N, 145°58.5'E on 20 May 2016. (Port displayed on the vessel: Shidao; Vessel type: Stern Trawl/Light lift net vessel; Tonnage: 651t/651t) MMSI: Lift Net & Trawler 412328751
----	------------------------	---------	-----------	-----------	-----------	-----------	--------------	--

g. Photographs



20	LU RONG YUAN YU 105	unknown	Not known	Not known	Not known	Not known	13 Nov. 2017	While LU RONG YUAN YU 105 is registered as one light PS vessel in the NPFC list, the identical name with different vessel types were seen. LU RONG YUAN YU 105 with lift net type was seen at 42°27'N, 152° 5.8'E on 11 Oct 2016. LU RONG YUAN YU 105 with stern-trawl type was seen at 41°54.8'N, 151°17.4'E on 5 Sep 2016. (Port displayed on the vessel: Shidao; Vessel type: Stern Trawl/Light lift net vessel; Tonnage: 651t/651t) MMSI: Lift Netter 926001560 412428757 Trawler 412328749
----	---------------------	---------	-----------	-----------	-----------	-----------	--------------	---

g. Photographs



21	LU RONG YUAN YU 106	Unknown	Not known	Not known	Not known	Not known	13 Nov. 2017	<p>While LU RONG YUAN YU 106 is registered as one light PS vessel in the NPFC list, the identical name with different vessel types were seen. LU RONG YUAN YU 106 with lift net type was seen at 40°30.4'N, 149°34'E on 29 May 2016. LU RONG YUAN YU 106 with stern-trawl type was seen at 40°17.6'N, 148°33'E on the same day. The two fishing vessels with duplicate names "LU RONG YUAN YU 106" were seen transshipping with a carrier vessel "MIN FU DING YU LENG 08888" at 42°16.4'N, 151°21.4'E on 8 Oct 2016 (see the last photo). (Port displayed on the vessel: Shidao; Vessel type: Stern Trawl/Light lift net vessel; Tonnage: 651t/651t) MMSI: Lift Netter 412328748 Trawler 412328748</p>
----	---------------------	---------	-----------	-----------	-----------	-----------	--------------	--

g. Photographs



22	LU RONG YUAN YU 108	Unknown	Not known	Not known	Not known	Not known	13 Nov. 2017	While LU RONG YUAN YU 108 is registered as one light PS vessel in the NPFC list, the identical name with different vessel types were seen. LU RONG YUAN YU 108 with lift net type was seen at 40°28.4'N, 149°28.1'E on 29 May 2016. LU RONG YUAN YU 108 with stern-trawl type was seen at 40°18.6'N, 148°30.7'E on the same day. (Port displayed on the vessel: Shidao; Vessel type: Stern Trawl/Light lift net vessel; Tonnage: 651t/651t) MMSI: Trawler 800024754 Lift Netter 412443265 412328746 800025754
----	---------------------	---------	-----------	-----------	-----------	-----------	--------------	---

g. Photographs



23	LU RONG YUAN YU 109	Unknown	Not known	Not known	Not known	Not known	13 Nov. 2017	While LU RONG YUAN YU 109 is registered as one light PS vessel in the NPFC list, the identical name with different vessel types were seen. LU RONG YUAN YU 109 with lift net type was seen at 40°25.1'N, 149°25 'E on 29 May 2016. LU RONG YUAN YU 109 with stern-trawl type was seen at 40°16.4'N, 148°32.1'E on the same day. (Port displayed on the vessel: Shidao; Vessel type: Stern Trawl/Light lift net vessel; Tonnage: 651t/651t) MMSI: Trawler 412328745 800025747 Lift Netter 412328745
----	---------------------	---------	-----------	-----------	-----------	-----------	--------------	--

g. Photographs



24.	LU RONG●YU 612	Unknown	Not known	Not known	Not known	Not known	19 Aug 2018	<p>A Japanese patrol vessel sighted this fishing vessel was drifting in the Convention area at 39°50.00'N, 147°1.8'E on July 21.</p> <p>The port of registry is Shidao and AIS information showed that the vessel name is “Lu Long Yuan Yu 108”, which is on the current IUU vessel list and is different from the name shown on the vessel side, and that MMSI is 412328746.</p> <p>The tonnage 651 t was derived from the information of “Lu Long Yuan Yu 108” in the current IUU vessel list.</p> <p>Ref: NPFC-2018-TCC03-WP04</p>
-----	----------------	---------	-----------	-----------	-----------	-----------	-------------	---

g. Photographs



25.	LU RONG YUAN YU 787	Unknown	Not known	Not known	Not known	Not known	19 Aug 2018	<p>A Japanese patrol vessel sighted this fishing vessel was drifting in the Convention area at 39°49.7'N, 147°2.8'E on July 21 2017, and Japanese patrol aircraft sighted the same vessel anchored at 41°3.3'N, 150°22.1'E on August 2 2017. The China flag was raised and the sign of "CHINA" was painted on the vessel side (see the photos). MMSI is 413800814 and the port of registry is Shidao. Ref: NPFC-2018-TCC03-WP04</p>
-----	------------------------	---------	-----------	-----------	-----------	-----------	-------------	---

g. Photographs



26.	LU RONG YUAN YU YUN 958	Unknown	Not known	Not known	Not known	Not known	19 Aug 2018	A Japanese patrol fishing vessel sighted this fishing vessel was drifting in the Convention area at 39°50.9'N, 147°4.3'E on July 21. The vessel raised China flag and the port of registry was Shidao. AIS information showed that the vessel name is 958 and MMSI is 412452812. Ref: NPFC-2018-TCC03-WP04
-----	----------------------------	---------	-----------	-----------	-----------	-----------	-------------	---

g. Photographs



27.	LU RONG YUAN YU 797	Unknown	Not known	Not known	Not known	Not known	19 Aug 2018	A Japanese patrol aircraft sighted this fishing vessel in the Convention area was operating at 42°7.1'N, 151°40.9'E on July 7 2017. China flag was raised and "CHINA" was painted on the vessel side (see the photo). MMSI is 412327980. Ref: NPFC-2018-TCC03-WP04
-----	------------------------	---------	-----------	-----------	-----------	-----------	-------------	--

g. Photographs



No.	a. Name of vessel (previous names)	b. Flag of vessel (previous flags)	c. Owner (previous owners)	d. Operator of vessel (previous operators)	e. Call sign of vessel (previous call signs)	f. Lloyds/IMO number	h. Date first included on NPFC IUU List	i. CMM & para of violation	j. Summary of activities
28	LU RONG SHUI 158 (鲁荣水158)	Unknown	Not known	Not known	Not known	Not known		CMM 2017-02 para 3. a	A Japanese patrol vessel sighted this fishing vessel in the Convention area at 39°59.2'N, 147°39.7'E on July 7, 2018. There is no vessel registration of this vessel on the NPFC vessel register. MMSI 412688540

g. Photographs



29	Unknown(*)	Unknown – raised flag of China	Not known	Not known	Not known	Not known		CMM 2017-02 para 3. a	A Japanese trawl vessel sighted this fishing vessel indicating its vessel name “ZHOU YU 808” MMSI 412671880, in the Koko seamount area of Convention area at 36°44'N, 171°27'E on August 29, 2018, allegedly conducted fishing for deep sea coral. There was a duly registered vessel with the same name “ZHOU YU 808” on the NPFC vessel registry, but it is confirmed that the sighted vessel is not the duly licensed one.
----	------------	--------------------------------	-----------	-----------	-----------	-----------	--	-----------------------	---

g. Photographs



Associated Documents

Circular 030-2018 (<https://www.npfc.int/system/files/2018-11/Circular%20030-2018%20Sighting%20Information%20of%20Fishing%20Vessels%20without%20Nationality.pdf>)
 Japanese Document (<https://www.npfc.int/system/files/2018-11/Sighting%20infomation%20from%20Japan.pdf>)

(*) This vessel indicated its name as “ Zhou Yu 808 (舟漁 808)” when sighted.

30	Unknown (*)	Unknown – raised flag of China	Not known	Not known	Not known	Not known		CMM 2017-02 para 3. a	A Japanese trawl vessel sighted this fishing vessel indicating its vessel name “ZHOU YU 809” MMSI 412401260, in the Koko seamount area of Convention area at 36°44'N, 171°27'E on August 29, 2018, allegedly conducted fishing for deep sea coral. There was a duly registered vessel with the same name “ZHOU YU 809” on the NPFC vessel registry, but it is confirmed that the sighted vessel is not the duly licensed one.
----	-------------	--------------------------------	-----------	-----------	-----------	-----------	--	-----------------------	---

g. Photographs



Associated Documents

Circular 030-2018 (<https://www.npfc.int/system/files/2018-11/Circular%20030-2018%20Sighting%20Information%20of%20Fishing%20Vessels%20without%20Nationality.pdf>)
 Japanese Document (<https://www.npfc.int/system/files/2018-11/Sighting%20infomation%20from%20Japan.pdf>)

(*) This vessel indicated its name as “ZHOU YU 809 (舟漁809)” when sighted.

31	YUANDA 6 (Assumed from MMSI number)	Unknown – raised flag of China	Not known	Not known	Not known	Not known		CMM 2017-02 para 3. a	A Japanese patrol vessel sighted this vessel conducting fishing operation in the Convention area at 25°45'9N, 147°07'06E on April 15, 2019. This nameless vessel (assumed “YUANDA6” from the vessel’s NMSI) was operating and running away when the Japanese patrol vessel approached.
----	---	--------------------------------------	-----------	-----------	-----------	--------------	--	--------------------------	--

g. Photographs



32	YUANDA 8 (Assumed from MMSI number)	Unknown – raised flag of China	Not known	Not known	Not known	Not known		CMM 2017-02 para 3. a	A Japanese patrol vessel sighted this fishing vessel conducting fishing operation in the Convention area at 25°46'02N, 147°07'08E on April 15, 2019. This nameless vessel (assumed “YUANDA8” from the vessel’s NMSI) was operating and running away when the Japanese patrol vessel approached .
----	---	--------------------------------------	-----------	-----------	-----------	--------------	--	--------------------------	--

g. Photographs



33	ZHEXIANG YU 23029	Unknown – raised flag of China	Not known	Not known	Not known	Not known		CMM 2017-02 para 3. a	A Japanese patrol vessel sighted this fishing vessel in the Convention area at 25°42'03N, 147°11'02E on April 15, 2019. This vessel apparently had just finished as the gear was wet. the vessel name, which was not registered on the NPFC vessel registry, was erased deliberately.
----	----------------------	--------------------------------------	-----------	-----------	-----------	--------------	--	--------------------------	---

g. Photographs



No.	a. Name of vessel (previous names)	b. Flag of vessel (previous flags)	c. Owner (previous owners)	d. Operator of vessel (previous operators)	e. Call sign of vessel (previous call signs)	f. Lloyds/IMO number	h. Date first included on NPFC IUU List	i. CMM & para of violation	j. Summary of activities
34	Unknown	No Nationality						CMM2019-01(para5)	A Japanese patrol vessel sighted this fishing vessel displaying the name LU RONGYUAN YU 581 鲁荣远渔 581 in the Convention area at 41°11.6'N, 174°17.7'W on July 15, 2020. This vessel was fishing under the name of a legally authorized vessels which was not in the Convention Area, consequently this vessel was conducting IUU fishing and did not display an IRCS.

g. Photographs - Photos taken at 10:15 on July 15, 2020



Associated Documents

No.	a. Name of vessel (previous names)	b. Flag of vessel (previous flags)	c. Owner (previous owners)	d. Operator of vessel (previous operators)	e. Call sign of vessel (previous call signs)	f. Lloyds/IMO number	h. Date first included on NPFC IUU List	i. CMM & para of violation	j. Summary of activities
35	Unknown	No Nationality						CMM2019-01(para5)	<p>A Japanese patrol vessel sighted this fishing vessel displaying the name LU RONG YUAN YU 582 鲁荣远渔 582 in the Convention area at 41°11.4'N, 174°22.9'W on July 15, 2020.</p> <p>This vessel was fishing under the name of a legally authorized vessels which was not in the Convention Area, consequently this vessel was conducting IUU fishing and did not display an IRCS.</p>

g. Photographs - Photos taken at 10:46 on July 15, 2020



Associated Documents

No.	a. Name of vessel (previous names)	b. Flag of vessel (previous flags)	c. Owner (previous owners)	d. Operator of vessel (previous operators)	e. Call sign of vessel (previous call signs)	f. Lloyds/IMO number	h. Date first included on NPFC IUU List	i. CMM & para of violation	j. Summary of activities
36	Unknown	No Nationality						CMM2019-01(para5)	<p>A Japanese patrol vessel sighted this fishing vessel displaying the name LU RONG YUAN YU 197 鲁荣远渔 197 in the Convention area at 41°11.3'N, 174°20.3'W on July 15, 2020.</p> <p>This vessel was fishing under the name of a legally authorized vessels which was not in the Convention Area, consequently this vessel was conducting IUU fishing and did not display an IRCS.</p>

g. Photographs - Photos taken at 11:14 on July 15, 2020



Associated Documents



SIOFA IUU vessel list

Adopted during the SIOFA 8th Meeting of the Parties

5th to 09 July 2021

Note that the list is divided into two parts:

PART1 –Current SIOFA IUU vessel list

PART 2 –Cross-listed IUU vessel from other RFMOs

PART 2 Current SIOFA IUU vessels list

Vessel Name	PreviousNames	Flag	PreviousFlags	Callsign	iuuIMO	BeneficialOwner	Date	Suspected Activity	ref documentation	restricted file
ABISHAK PUTHA 3		not known		4SFXXX	417000878		2020-08-14	Engaged in fishing for fishery resources in the Agreement Area and are not on the SIOFA Record of Authorized Vessels	apsoi.org/meetings/cc4	Draft SIOFA IUU vessel - Abishak Putha 3.pdf

PART 3 Current IUU cross-listed vessels

Name	Previous Names	Flag	Previous Flags	Callsign	IMOno	BeneficialOwner	Operator	Activities	CrossListing Date	Listing RFMOs
ABUNDANT 1	YI HONG 06	UNK/INC		CPA 226	UNK/INC	Huang Jia Yi,C/O Room 18-E Tze Wei Commercial Building, No.8 6 Th Road Lin Ya District, Kaohsiung, Chinese Taipei	Mr. Hatto Daroi,UNK/INC	Contravention of IOTC Resolution 11/03/ Violation de la résolution de la CTOI 11/03	2021-04-05	ICCAT IOTC
ABUNDANT 12	YI HONG 106	UNK/INC		CPA 202	UNK/INC	Huang Jia Yi,C/O Room 18-E Tze Wei Commercial Building, No.8 6 Th Road Lin Ya District, Kaohsiung, Chinese Taipei	Mr. Mendez Francisco Delos Reyes,UNK/INC	Contravention of IOTC Resolution 11/03/ Violation de la résolution de la CTOI 11/03	2021-04-05	ICCAT IOTC
ABUNDANT 3	YI HONG 16	UNK/INC		CPA 201	UNK/INC	Huang Jia Yi,C/O Room 18-E Tze Wei Commercial Building, No.8 6 Th Road Lin Ya District, Kaohsiung, Chinese Taipei	Mr. Huang Wen Hsin,UNK/INC	Contravention of IOTC Resolution 11/03/ Violation de la résolution de la CTOI 11/03	2021-04-05	ICCAT IOTC
ABUNDANT 6	YI HONG 86	UNK/INC		CPA 221	UNK/INC	Huang Jia Yi,C/O Room 18-E Tze Wei Commercial Building, No.8 6 Th Road Lin Ya District, Kaohsiung, Chinese Taipei	Mr. Huang Wen Hsin,UNK/INC	Contravention of IOTC Resolution 11/03/ Violation de la résolution de la CTOI 11/03	2021-04-05	ICCAT IOTC
ABUNDANT 9	YI HONG 116	UNK/INC		CPA 222	UNK/INC	Huang Jia Yi,C/O Room 18-E Tze Wei Commercial Building, No.8 6 Th Road Lin Ya District, Kaohsiung, Chinese Taipei	Mr. Pan Chao Mao,UNK/INC	Contravention of IOTC Resolution 11/03/ Violation de la résolution de la CTOI 11/03	2021-04-05	ICCAT IOTC
Acros No 2		Unknown	Honduras						2020-08-11	GFCM ICCAT IOTC
Acros No 3		Unknown	Honduras						2020-08-11	GFCM ICCAT IOTC

AL WESAM 5	CHAINAVEE 54	UNK/INC	DJIBOUTI, THAILAND	UNK/INC (HSN5447)	UNK/INC	UNK/INC (MARINE RENOWN SARL), UNK/INC		Contravention of IOTC Resolution 17/03/ Violation de la résolution de la CTOI 17/03	2020-08-12	ICCAT IOTC
Al'Amir Muhammad		Egypt							2020-08-11	GFCM IOTC
Alboran II	White enterprise [NAFO/NEAFC] / White, Enterprise, Enxembre, Atalaya, Reda IV, Atalaya Del Sur [SEAFO]	Unknown	Panama, St. Kitts & Nevis	Unknown	7306570		Unknown	Last known location: Gibraltar Port (31 March 2009)	2020-08-11	GFCM ICCAT IOTC NAFO NEAFC SEAFO
Amorinn	Iceberg II, Noemi, Lome	Unknown	Togo, Belize	SVAN9	7036345	Unknown	Unknown (Infitco Ltd Ocean Star Maritime CO, Seric Business S.A.)	Sighted 58.5.1 (11 Oct 2003), Sighted 58.4.2 (23 Jan 2004)	2020-08-11	CCAMLR GFCM ICCAT IOTC SEAFO
ANEKA 228		UNK/INC		UNK/INC	UNK/INC			Contravention of IOTC Resolution 11/03/ Violation de la résolution de la CTOI 11/03	2020-08-12	ICCAT IOTC
ANEKA 228; KM.		UNK/INC		UNK/INC	UNK/INC			Contravention of IOTC Resolution 11/03/ Violation de la résolution de la CTOI 11/03	2020-08-12	ICCAT IOTC
Antony	Urgora, Atlantic Oji Maru No. 33 -Oji Maru No. 33	Unknown	Venezuela, Honduras, Panama, Belize, Indonesia	PQMG	7236634		Atlanti Pez, (Urgora S de RL), (World Ocean Fishing SL)	Supporting IUU-listed vessel (3 March 2016)	2020-08-12	CCAMLR ICCAT IOTC SEAFO
Asian Warrior	Kunlun, Taishan, Chang Bai, Hongshui, Huang He 22, Sima Qian Baru 22, Corvus, Galaxy, Ina Maka, Black Moon, Red Moon, Eolo, Thule, Magnus, Dorita [CCAMLR/IOTC]	Saint Vincent and the Grenadines [CCAMLR]	Indonesia, Tanzania, Korea DPRK, Panama, Sierra Leone, Equatorial Guinea, Uruguay	J8B5336, 3CAG	7322897	Stanley Management Inc, UNK/INC	High Mountain Overseas S.A., (Navalmar S.A.), (Meteora Development Inc), (Vidal Armadores S.A.), (Rajan Corporation), (Rep Line Ventures S.A.), (Stanley	Sighted 58.5.2 (31 Jan 2004), Sighted 58.5.1 (10 May 2006), Sighted 58.4.1 (21 Jan 2010), Sighted 58.4.1 (13 Feb 2011), Towing Baiyangdian 57 (01 Apr 2012), Sighted 58.6 (01 Jul 2012), Sighted 58.4.2 (28 Jan 2013),	2020-08-11	ICCAT SEAFO

Atlantic Wind	Zemour 2, Luampa, Yongding, Jiangfeng, Chengdu, Shaanxi Henan 33, Xiong Nu Baru 33, Draco I, Liberty, Chilbo San 33, Hammer, Seo Yang No. 88, Carran [CCAMLR]	Unknown	Tanzania, Equatorial Guinea, Indonesia, Cambodia, Panama, Sierra Leone, Korea (DPRK), Togo, Uruguay	5IM813, 3CAE	9042001	High Mountain Overseas SA (Viarsa Fishing Company/Navalmar S.A., Global Intercontinental Services, Rajan Corporation, Redlines Ventures S.A.)	High Mountain Overseas S.A., UNK/INC	Undocumented landing Malaysia (01 Aug 2004), Fishing 58.4.3a (22 Feb 2005), Fishing 58.4.3a (28 Apr 2005), Fishing 58.4.3b (16 Dec 2005), Fishing 58.4.3b (01 Jul 2009), Fishing 58.4.2 (27 Jan 2010), Fishing 58.4.3b (04 Apr 2010),	2020-08-11	SEAFO
Baroon	Lana, Zeus, Triton-1 [CCAMLR]	Unknown	Nigeria, Mongolia, Togo, Sierra Leone, Tanzania	5IM376	9037537	Vero Shipping Corporation (Punta Brava Fishing S.A.)		Fishing 58.4.1 (19 Mar 2007), Sighted 88.1 (15 Jan 2008), Sighted 57 (19 Dec 2010), Sighted 57 (05 Oct 2012), Sighted 57 (24 Mar 2013), Sighted 57 (03 Sep 2013), Sighted 57 (19 Nov 2013), Sighted 57 (14 Feb 2014)	2020-08-11	CCAMLR GFCM ICCAT IOTC SEAFO
Bhaskara No 10		Unknown							2020-08-11	GFCM IATTC ICCAT IOTC
Bhaskara No 9		Unknown							2020-08-11	GFCM IATTC ICCAT IOTC
Bigeye		Unknown							2020-08-11	GFCM ICCAT IOTC
Bravo		Unknown							2020-08-11	GFCM ICCAT IOTC
Camelot		Unknown							2020-08-11	GFCM IATTC ICCAT IOTC
Challenge	Mila, Perserverance [CCAMLR] / Mila, Isla, Montana Clara, Perseverance [SEAFO]	Unknown	Panama, Equatorial Guinea, United Kingdom	HO5381	6622642	Advantage Company S.A. (rion Ltd, Vidal Armadores S.A., Mar de Neptuno S.A., Argibay Perez J.A.)		Sighted 58.4.3b (14 Feb 2006), Sighted 58.4.3b (22 May 2006), Sighted 58.4.3b (10 Dec 2006), Sighted 58.4.3b (08 Feb 2008)	2020-08-11	CCAMLR GFCM ICCAT IOTC SEAFO

CHI TONG		UNK/INC		UNK/INC	UNK/INC			Contravention of IOTC Resolution 11/03/ Violation de la résolution de la CTOI 11/03	2020-08-12	ICCAT IOTC
Chia Hao No 66		Unknown							2020-08-11	GFCM IATTC IOTC
CHOTCHAINAVEE 35	CARRAN	UNK/INC	DJIBOUTI	UNK/INC	UNK/INC	GREEN LAUREL INTERNATIONAL SARL,UNK/INC	MASTER/PATRON: Mr PRAWIT KERDSUWAN,UNK/INC	Engaged in fishing or fishing related activities in waters of a coastal State without permission or authorisation./S'est engage dans la pêche ou des activités liées à la pêche dans des eaux d'un État côtier sans la permission ou	2020-08-12	IOTC
Cobija	Cape Flower, Cape Wrath II	Unknown	Bolivia 04/2014, Sao Tome and Principe 01/2014, Unknown 06/2013, South Africa 04/1998, Canada 11/1973	CPB3000	7330399		Unknown, Express Financial Ventures Group Inc	Fishing inside FAO Area 47 in 2016. Investigation initiated by Ecuadorian Fisheries Authority Boarded in the High Seas of Indians Ocean (15°05'1.20"S and 088°28'24.66"E) by Australia on 18	2019-06-17	SEAFO
Daniaa	Carlos	Unknown							2020-08-11	GFCM ICCAT IOTC
Dragon III		Unknown							2020-08-11	GFCM IATTC ICCAT IOTC
Eros Dos	Furabolos	Unknown	Panama, Seychelles	Unknown (HO-5115, S7KC)	8604668		Unknown	Burned on 7 Nov 2018, last known location: St. Eugenia de Ribeira, Spain (05 March 2009)	2020-08-11	GFCM ICCAT IOTC NAFO NEAFC SEAFO
Fu Hsiang Fa		Unknown							2020-08-11	GFCM IOTC

FU HSIANG FA 18		UNK/INC		UNK/INC	UNK/INC			Contravention of IOTC Resolution 11/03/ Violation de la résolution de la CTOI 11/03	2020-08-12	ICCAT IOTC
FU HSIANG FA NO. 01		UNK/INC		UNK/INC	UNK/INC			Contravention of IOTC Resolution 11/03/ Violation de la résolution de la CTOI 11/03	2020-08-12	ICCAT IOTC
FU HSIANG FA NO. 02		UNK/INC		UNK/INC	UNK/INC			Contravention of IOTC Resolution 11/03/ Violation de la résolution de la CTOI 11/03	2020-08-12	ICCAT IOTC
FU HSIANG FA NO. 06		UNK/INC		UNK/INC	UNK/INC			Contravention of IOTC Resolution 11/03/ Violation de la résolution de la CTOI 11/03	2020-08-12	ICCAT IOTC
FU HSIANG FA NO. 08		UNK/INC		UNK/INC	UNK/INC			Contravention of IOTC Resolution 11/03/ Violation de la résolution de la CTOI 11/03	2020-08-12	ICCAT IOTC
FU HSIANG FA NO. 09		UNK/INC		UNK/INC	UNK/INC			Contravention of IOTC Resolution 11/03/ Violation de la résolution de la CTOI 11/03	2020-08-12	ICCAT IOTC
FU HSIANG FA NO. 11		UNK/INC		UNK/INC	UNK/INC			Contravention of IOTC Resolution 11/03/ Violation de la résolution de la CTOI 11/03	2020-08-12	ICCAT IOTC
FU HSIANG FA NO. 13		UNK/INC		UNK/INC	UNK/INC			Contravention of IOTC Resolution 11/03/ Violation de la résolution de la CTOI 11/03	2020-08-12	ICCAT IOTC

FU HSIANG FA NO. 17		UNK/INC		UNK/INC	UNK/INC			Contravention of IOTC Resolution 11/03/ Violation de la résolution de la CTOI 11/03	2020-08-12	ICCAT IOTC
FU HSIANG FA NO. 20		UNK/INC		UNK/INC	UNK/INC			Contravention of IOTC Resolution 11/03/ Violation de la résolution de la CTOI 11/03	2020-08-12	ICCAT IOTC
FU HSIANG FA NO. 21a		UNK/INC		OTS 024 or OTS 089	UNK/INC			Contravention of IOTC Resolution 07/02/ Violation de la résolution de la CTOI 07/02	2020-08-12	IOTC
FU HSIANG FA NO. 21b		UNK/INC		UNK/INC	UNK/INC			Contravention of IOTC Resolution 11/03/ Violation de la résolution de la CTOI 11/03	2020-08-12	IOTC
FU HSIANG FA NO. 23		UNK/INC		UNK/INC	UNK/INC			Contravention of IOTC Resolution 11/03/ Violation de la résolution de la CTOI 11/03	2020-08-12	ICCAT IOTC
FU HSIANG FA NO. 26		UNK/INC		UNK/INC	UNK/INC			Contravention of IOTC Resolution 11/03/ Violation de la résolution de la CTOI 11/03	2020-08-12	ICCAT IOTC
FU HSIANG FA NO. 30		UNK/INC		UNK/INC	UNK/INC			Contravention of IOTC Resolution 11/03/ Violation de la résolution de la CTOI 11/03	2020-08-12	ICCAT IOTC
Fu Lien No 1		Unknown			7355662				2020-08-11	GFCM ICCAT IOTC

Full Rich		Unknown	BELIZE	HMEK3		Noel International LTD (Noel International LTD),UNK/INC		Contravention of IOTC Resolution 07/02/Violation de la résolution de la CTOI 07/02	2020-08-11	GFCM ICCAT IOTC
Gala I	Manara II/Roagan	Unknown							2020-08-11	GFCM ICCAT IOTC
Goidau Ruey No 1		Unknown							2020-08-11	GFCM IATTC ICCAT IOTC
Good Hope	Toto, Sea Ranger V	Nigeria		5NMU	7020126	Port Plus Ltd (Sharks Investments AVV)		Resupplying IUU vessels Area 51 (09 Feb 2007)	2020-08-11	CCAMLR GFCM ICCAT IOTC SEAFO
Gorilero	Gran Sol	Unknown	Sierra Leone, Panama [NAFO/NEAFC]	Unknown (9LYF36, H03738)	6719419		Unknown	Last known location: La Coruna, Spain (September 2007)	2020-08-11	GFCM ICCAT IOTC NAFO NEAFC SEAFO
Gunuar Melyan 21		Unknown						Contravention of IOTC Resolution 07/02/ Violation de la résolution de la CTOI 07/02	2020-08-11	GFCM ICCAT IOTC
HAI DA 705		Unknown		Not known	Not known	Not known	Not known	Communications between Japanese Patrol vessel and HAI DA705 at 43 10.4'N, 153 38.6'E on 11 Sep 2016 indicated they caught squid with drift net in the high sea. (Port displayed on the vessel: 沈家们);	2020-08-12	NPFC
HALELUYA		Unknown		5IM615		Imanel SAS / NIT: 900076756 / N° de Registry: 21591712 / État: Actif, Barrio Bosque Transversal 52, No 21A-62, Cartagena, de Indias, Bolivia	Imanel SAS / NIT: 900076756 / N° de Registry: 21591712 / État: Actif	EU : suspects this vessel, without nationality, may be engaging in fishing activities in ICCAT Convention Area. Believed by Environmental Justice Foundation (EJF) to be flagged or previously flagged to Tanzania (See Doc. COC-	2021-04-05	ICCAT

Heavy Sea	Duero, Julius, Keta, Sherpa Uno	Unknown	Panama, Saint Kitts and Nevis, Belize	3ENF8	7322926		C&S Fisheries S.A. (Muner S.A., Meteroros Shipping, Meteora Shipping Inc., Barroso Fish S.A.)	Sighted 58.5.1 (03 Feb 2004), Fishing 57 (29 Jul 2005)	2020-08-11	CCAMLR GFCM ICCAT IOTC SEAFO
HOOM XIANG 101		UNK/INC	MALAYSIA	UNK/INC	UNK/INC			Contravention of IOTC Resolution 11/03/ Violation de la résolution de la CTOI 11/03	2020-08-12	ICCAT IOTC
HOOM XIANG 103		UNK/INC	MALAYSIA	UNK/INC	UNK/INC			Contravention of IOTC Resolution 11/03/ Violation de la résolution de la CTOI 11/03	2020-08-12	ICCAT IOTC
HOOM XIANG 105		UNK/INC	MALAYSIA	UNK/INC	UNK/INC			Contravention of IOTC Resolution 11/03/ Violation de la résolution de la CTOI 11/03	2020-08-12	ICCAT IOTC
Hoom Xiang II		Unknown	MALAYSIA	UNK/INC	UNK/INC	Bhd),UNK/INC (MALAYSIAN INTERNATIONAL TUNA PORT, 11960 BATU MAUNG PULAU, PINANG)		Contravention of IOTC Resolution 09/03/ Violation de la résolution de la CTOI 09/03	2020-08-11	GFCM ICCAT IOTC
Iannis I	Moana Mar, Canos De Meca	Unknown	Panama	HO3374	7332218		Unknown	Last known location: Indian Ocean (2007)	2020-08-11	GFCM ICCAT IOTC NAFO NEAFC SEAFO
Jinzhang	Hai Lung, Yele, Ray, Kily, Constant, Tropic, Isla Graciosa	Unknown	Belize, Mongolia, Equatorial Guinea, South Africa [CCAMLR] / Belize [SEAFO]	PQBT	6607666		Arniston Fish Processors (Pty) Ltd, (Vidal Armadores S.A.), (Nalanza S.A.), (Argibay Perez J.A.), (Belfast Global S.A.), (Etterna Ship Management)	Fishing inside Division A (2012), Fishing 58.4.3b (23 May 2006), Fishing 58.4.2 (18 Feb 2007), Fishing 58.4.3b (24 Mar 2007), Fishing 58.4.3b (12 Jan 2008), Fishing 58.4.3b (09 Jan 2009), Fishing 58.4.3b (20 Jan 2009)	2021-04-05	CCAMLR GFCM SEAFO
Jyi Lih 88		Unknown							2020-08-11	GFCM IATTC ICCAT IOTC

KIM SENG DENG 3		UNK/INC		UNK/INC	UNK/INC				Contravention of IOTC Resolution 11/03/ Violation de la résolution de la CTOI 11/03	2020-08-12	ICCAT IOTC
Koosha 4	Eguzkia	Iran, Islamic Republic of		9BQK	7905443		Pars Paya Seyd Industrial Fish	Inside Division 58.4.1 (15 Feb 2011)		2020-08-11	CCAMLR GFCM ICCAT IOTC SEAFO
KUANG HSING 127		UNK/INC		UNK/INC	UNK/INC				Contravention of IOTC Resolution 11/03/ Violation de la résolution de la CTOI 11/03	2020-08-12	ICCAT IOTC
KUANG HSING 196		UNK/INC		UNK/INC	UNK/INC				Contravention of IOTC Resolution 11/03/ Violation de la résolution de la CTOI 11/03	2020-08-12	ICCAT IOTC
Labiko	Maine, Claude Monier, Chevalier d'Assas [SEAFO]	Unknown	Guinea Conakry	3XL2	7325746				Last known location: NEAFC RA (29 oct 2007)	2020-08-11	GFCM ICCAT IOTC NAFO NEAFC
LIAO YUAN YU 071		Unknown		Not known	Not known	Not known	Not known	Not known	It was seen at 42 15.4'N, 153 22.8'E on 23 Aug 2016. When the Japanese patrol vessel approached, a vessel crew tried to hide the vessel name. Communication between the Japanese patrol vessel and LIAO YUAN YU 071	2020-08-11	IOTC NPFC
LIAO YUAN YU 072		Unknown		Not known	Not known	Not known	Not known	Not known	It was seen at 42 18.7'N, 153 27.9'E on 23 Aug and at 42 9.2'N, 151 16.4'E on 11 Oct 2016. Vessel name was hidden by paint. (Port displayed on the vessel: Shidao; Vessel type; Lighted lift net vessel; Tonnage: 800t)	2020-08-11	IOTC NPFC
LIAO YUAN YU 9		Unknown		Not known	Not known	Not known	Not known	Not known	It was seen at 42 3.0'N, 153 0.8'E on 23 Aug and at 42 10.0'N, 151 16.8'E on 11 Oct 2016. Vessel name was hidden by paint. (Port displayed on the vessel: Shidao; Vessel type; Lighted lift net vessel; Tonnage: 800t)	2020-08-11	NPFC

Lila No 10		Unknown	Panama						2020-08-11	GFCM ICCAT IOTC
Limpopo	Ross, Alos, Lena, Cap George, Conbaroya, Tercero [SEAFO] / Lena, Alos, Ross [CCAMLR]	Unknown	Togo, Ghana, Seychelles, France	Unknown	7388267		Grupo Oya Perez (Kang Brothers, Lena Enterprises Ltd, Alos Company Ghana Ltd)	Fishing 58.5.2 (21 Sep 2003), Sighted 58.5.1 (03 Dec 2003), Fishing 58.4.3b (23 Feb 2005), Fishing 58.4.3b (14 Dec 2005), Sighted 58.4.3b (25 Jan 2007)	2020-08-11	CCAMLR GFCM ICCAT IOTC SEAFO
LU RONG SHUI 158 (鲁荣水158)		Unknown		Not known	Not known		Not known	A Japanese patrol vessel sighted this fishing vessel in the Convention area at 39°59.2'N, 147°39.7'E on July 7, 2018. There is no vessel registration of this vessel on the NPFC vessel register. MMSI 4126888540	2020-08-11	NPFC
LU RONG YU 1189		Unknown		Not known	Not known	Not known	Not known	It was seen at 41 24.9'N, 140 32.7'E (Japan EEZ) on 14 Jun 2016. (Port displayed on the vessel: Shidao; Vessel type: Carrier vessel; Tonnage: 100t) MMSI: 412321992	2020-08-11	IOTC NPFC
LU RONG YU 612		Unknown		Not known	Not known	Not known	Not known	A Japanese patrol vessel sighted this fishing vessel was drifting in the Convention area at 39 50.00'N, 147 1.8'E on July 21. The port of registry is Shidao and AIS information showed that the vessel name is "Lu Long Yuan Yu	2020-08-11	IOTC NPFC
LU RONG YUAN YU 101		Unknown		Not known	Not known	Not known	Not known	While LU RONG YUAN YU 101 is registered as a light PS vessel in the NPFC list, the identical name with different vessel types were seen. LU RONG YUAN YU 101 with lift net type was seen at 49 9.2'N, 149 19.5'E on 17 May 2016. LU	2020-08-11	IOTC NPFC
LU RONG YUAN YU 102		Unknown		Not known	Not known	Not known	Not known	While LU RONG YUAN YU 102 is registered as one light PS vessel in the NPFC list, the identical name with different vessel types were seen. LU RONG YUAN YU 102 with lift net type was seen at 42° 21.3'N, 151° 55.5'E on 11 Oct 2016. LU	2020-08-11	IOTC NPFC
LU RONG YUAN YU 103		Unknown		Not known	Not known	Not known	Not known	While LU RONG YUAN YU 103 is registered as one light PS vessel in the NPFC list, the identical name with different vessel types were seen. LU RONG YUAN YU 103 with lift net type was seen at 40 25.9'N, 150 9.9'E on 1 June	2020-08-11	IOTC NPFC

LU RONG YUAN YU 105		Unknown		Not known	Not known	Not known	Not known	While LU RONG YUAN YU 105 is registered as one light PS vessel in the NPFC list, the identical name with different vessel types were seen. LU RONG YUAN YU 105 with lift net type was seen at 42°27'N, 152° 5.8'E on 11 Oct 2016.LU	2020-08-11	IOTC NPFC
LU RONG YUAN YU 106		Unknown		Not known	Not known	Not known	Not known	While LU RONG YUAN YU 106 is registered as one light PS vessel in the NPFC list, the identical name with different vessel types were seen. LU RONG YUAN YU 106 with lift net type was seen at 40 30.4'N, 149	2020-08-11	IOTC NPFC
LU RONG YUAN YU 108		Unknown		Not known	Not known	Not known	Not known	While LU RONG YUAN YU 108 is registered as one light PS vessel in the NPFC list, the identical name with different vessel types were seen. LU RONG YUAN YU 108 with lift net type was seen at 40 28.4'N, 149 28.1'E on 29 May	2020-08-11	IOTC NPFC
LU RONG YUAN YU 109		Unknown		Not known	Not known	Not known	Not known	While LU RONG YUAN YU 109 is registered as one light PS vessel in the NPFC list, the identical name with different vessel types were seen. LU RONG YUAN YU 109 with lift net type was seen at 40 25.1'N, 149 25 'E on 29 May	2020-08-11	IOTC NPFC
LU RONG YUAN YU 787		Unknown		Not known	Not known	Not known	Not known	A Japanese patrol vessel sighted this fishing vessel was drifting in the Convention area at 39 49.7'N, 147 2.8'E on July 21 2017, and Japanese patrol aircraft sighted the same vessel anchored at 41 3.3'N, 150 22.1'E on August 2 2017. The	2020-08-11	IOTC NPFC
LU RONG YUAN YU 797		Unknown		Not known	Not known	Not known	Not known	A Japanese patrol aircraft sighted this fishing vessel in the Convention area was operating at 42 7.1'N, 151 40.9'E on July 7 2017. China flag was raised and "CHINA" was painted on the vessel	2020-08-11	IOTC NPFC
LU RONG YUAN YU YUN 958		Unknown		Not known	Not known	Not known	Not known	A Japanese patrol fishing vessel sighted this fishing vessel was drifting in the Convention area at 39 50.9'N, 147 4.3'E on July 21. The vessel raised China flag and the port of registry was Shidao.	2020-08-11	IOTC NPFC
MAAN YIH HSING		UNK/INC		UNK/INC	UNK/INC			Contravention of IOTC Resolution 11/03/ Violation de la résolution de la CTOI 11/03	2020-08-12	ICCAT IOTC

Madura 2		Unknown							2020-08-11	GFCM ICCAT IOTC
Madura 3		Unknown							2020-08-11	GFCM ICCAT IOTC
Maria		Unknown							2020-08-11	GFCM ICCAT IOTC
MARIO 11		Senegal		6WMR		HSIN FEI Trading Investment Co. Ltd	HSIN FEI Trading Investment Co. Ltd	USA: the U.S. Coast Guard observed approximately 250 shark fins strung from lines throughout the vessel's decks. (former ICCAT Register Number: AT0005EN00031)	2021-04-05	ICCAT
MARWAN 1	AL WESAM 4,CHAICHANACHOKE 8	SOMALIA	DJIBOUTI, THAILAND/THAILANDE	UNK/INC (HSN5721)	UNK/INC	SOMLINK FISHERIES INVESTMENT (MARINE RENOWN SARL),UNK/INC		Contravention of IOTC Resolution 17/03/ Violation de la résolution de la CTOI 17/03	2020-08-12	ICCAT IOTC
Melilla No 101		Unknown	Panama						2020-08-11	GFCM ICCAT IOTC
Melilla No 103		Unknown	Panama						2020-08-11	GFCM ICCAT IOTC
Murtosa	Unknown	Unknown	Togo [NAFO/NEAFC]	Unknown (ZDBLI)	7385174		Aveiro, Portugal (since 2005)	Last known location: Aveiro, Portugal	2020-08-11	GFCM ICCAT IOTC NAFO NEAFC SEAFO

Neptune		Unknown	Georgia						2020-08-11	GFCM IATTC ICCAT IOTC
New Bai I No. 168	Tai Yuan No. 227	Liberia							2020-08-11	GFCM ICCAT IOTC
NIKA		Panama		HP6686	8808654	Jiho Shipping Ltd		Fishing without authorisation (08 Jun 2019)	2020-12-31	CCAMLR
No 101 Gloria	Golden Lake	Unknown	Panama						2020-08-11	GFCM IOTC
No 2 Choyu		Unknown	Honduras						2020-08-11	GFCM ICCAT IOTC
No 3 Choyu		Unknown	Honduras						2020-08-11	GFCM ICCAT IOTC
Northern Warrior	Millennium, Sip 3	Angola	Curacao, Netherlands Antilles, South Africa, Belize, Morocco	PJSA	8808903		SIP (Areapesca S.A., Southern Trading Group, Snoek Wholesalers, South Atlantic Fishing NV, World Ocean Fishing SL, Orkiz Agro-Pecuaría - Pescas Transportes E	Supporting IUU-listed vessels (03 Mar 2016)	2020-08-12	CCAMLR ICCAT IOTC SEAFO
NPFC 29 Unknown 2021-01		Unknown		Unknown		Unknown	Unknown	A Japanese trawl vessel sighted this fishing vessel indicating its vessel name "ZHOU YU 808" MMSI 412671880, in the Koko seamount area of Convention area at 36°44'N, 171°27'E on August 29, 2018, allegedly conducted fishing	2020-08-11	NPFC

NPFC 30 Unknown 2021-02		Unknown		Unknown		Unknown	Unknown	A Japanese trawl vessel sighted this fishing vessel indicating its vessel name "ZHOU YU 809" MMSI 412401260, in the Koko seamount area of Convention area at 36°44'N, 171°27'E on August 29, 2018, allegedly conducted fishing	2020-08-11	NPFC
NPFC 34-unknown 2021-3								Violation of CMM2019-01(para5). A Japanese patrol vessel sighted this fishing vessel displaying the name LU RONGYUAN YU 581鲁荣远渔 581 in the Convention area at 41°11.6'N, 174°17.7'W on July 15, 2020.	2021-05-03	NPFC
NPFC-35 Unknown 2021-4								Violation of CMM2019-01(para5). A Japanese patrol vessel sighted this fishing vessel displaying the name LU RONG YUAN YU 582鲁荣远渔582 in the Convention area at 41°11.4'N, 174°22.9'W on July 15, 2020. This	2021-05-03	NPFC
NPFC-36 unknown 2021-5								Violation of CMM2019-01(para5). A Japanese patrol vessel sighted this fishing vessel displaying the name LU RONG YUAN YU 197鲁荣远渔197 in the Convention area at 41°11.3'N, 174°20.3'W on July 15, 2020.	2021-05-03	NPFC
Ocean Diamond		Unknown							2020-08-11	GFCM ICCAT IOTC
OCEAN STAR No 2		Unknown		YJRU6		Ming Shun Fishery Co LTD, Port Vila, Vanuatu	Ming Shun Fishery Co LTD	(Vanuatu (2016) / Bolivia (2012)(former ICCAT Register Number: AT000VUT00017). USA: sighting of tuna longline vessel in the Convention Area; not on ICCAT Record of Vessels; No valid Flag. Communicated via radio, vessel	2021-04-05	ICCAT
Orca		Unknown	Belize						2020-08-11	GFCM ICCAT IOTC
Oriente No 7		Unknown	Honduras						2020-08-11	GFCM ICCAT IOTC

Perlon	Cherne, Sargo, Hoking, Bigaro, Lugalpesca	Unknown	Mongolia, Togo, Uruguay	5NTV21	5062479		Vakin S.A. (Jose Lorenzo SL, Americagalaica S.A.)	Sighted 58.5.1 (03 Dec 2002), Sighted 58.5.1 (04 Jun 2003), Sighted 58.4.2 (22 Jan 2004), Sighted 58.4.3b (11 Dec 2005), Fishing 58.4.1 (26 Jan 2006), Sighted 58.4.3b (07 Dec 2006), Sighted 58.4.1 (30 Dec 2006),	2020-08-11	CCAMLR GFCM ICCAT IOTC SEAFO
Pescacisne 1, Pescacisne 2	Zemour 1, Kadei, Songhua, Yunnan, Nihewan, Huiquan, Wutaishan Anhui 44, Yangzi Hua 44, Trosky, Paloma V [CCAMLR]	Unknown	Mauritania, Equatorial Guinea, Indonesia, Tanzania, Mongolia, Cambodia, Namibia, Uruguay	9LU2119	9319856	Eastern Holdings, UNK/INC	Mabenal S.A. (Vidal Armadores S.A., Omunkete Fishing Pty Ltd, Gongola Fishing JV (Pty) Ltd, Eastern Holdings)	Supporting activities of IUU vessels 51 (16 May 2008), Sighted 58.4.3b (22 Apr 2009), Sighted 57 (07 Dec 2009), Fishing 58.4.1 (07 Apr 2010), Sighted 58.4.1 (29 Jan 2012), Sighted 58.4.1 (30 Jan 2012), Sighted 58.4.1 (31 Jan 2012), Sighted 58.4.1 (31 Jan 2012),	2020-08-11	ICCAT SEAFO
Reymar 6		Unknown	Belize						2020-08-11	GFCM IATTC ICCAT IOTC
SAGE		Gambia		C5J82		Song Maw Fishery S.A., Calle 78E Casa No. 30 Loma alegre, San Francisco, Panamá	Song Maw Fishery S.A.	ref. IATTC	2021-04-05	ICCAT
Samudera Pasifik No. 18		Indonesia						Contravention of IOTC Resolution 11/03/ Violation de la résolution de la CTOI 11/03	2020-08-11	GFCM ICCAT IOTC
SAMUDERA PERKASA 11		UNK/INC		UNK/INC	UNK/INC			Contravention of IOTC Resolution 11/03/ Violation de la résolution de la CTOI 11/03	2020-08-12	ICCAT IOTC
SAMUDRA PERKASA 12		UNK/INC		UNK/INC	UNK/INC			Contravention of IOTC Resolution 11/03/ Violation de la résolution de la CTOI 11/03	2020-08-12	ICCAT IOTC
Sea Urchin	Aldabra, Omoa I	Gambia	Tanzania, Honduras	5VAA2	7424891		Cecibell Securities (Farway Shipping)	Fishing inside Division 58.4.4b (10 Nov 2006)	2020-08-11	CCAMLR GFCM ICCAT IOTC SEAFO

SEA VIEW	AL WESAM 2, CHAINAVEE 55	CAMEROON	DJIBOUTI, THAILAND/THAILANDE	UNK/INC (HSB3852)	8692342	UNK/INC (MARINE RENOWN SARL),UNK/INC		Contravention of IOTC Resolution 17/03/ Violation de la résolution de la CTOI 17/03	2020-08-12	ICCAT IOTC
SEA WIND	AL WESAM 1, SUPPHERMNAVEE 21	CAMEROON	DJIBOUTI, THAILAND/THAILANDE	UNK/INC (HSN5282)	8692354	UNK/INC (MARINE RENOWN SARL),UNK/INC		Contravention of IOTC Resolution 17/03/ Violation de la résolution de la CTOI 17/03	2020-08-12	ICCAT IOTC
Sharon 1	Manara I/Poseidon	Unknown	Libya						2020-08-11	GFCM ICCAT IOTC
SHENG JI QUN 3		UNK/INC		CPA 311	UNK/INC	Chang Lin, Pao-Chun, No. 161, San Min Rd. Yufu Village, Kaohsiung City, Chinese Taipei	Mr. Chen, Chen- Tsai, UNK/INC	Contravention of IOTC Resolution 11/03/ Violation de la résolution de la CTOI 11/03	2020-08-12	ICCAT IOTC
SHUEN SIANG		UNK/INC		UNK/INC	UNK/INC			Contravention of IOTC Resolution 11/03/ Violation de la résolution de la CTOI 11/03	2020-08-12	ICCAT IOTC
SHUN LAI	HSIN JYI WANG NO. 6	UNK/INC		CPA 514	UNK/INC	Lee Cheng Chung, No. 5 Tze Wei Road, Kaohsiung, Chinese Taipei	Mr. Sun Han Min, UNK/INC	Contravention of IOTC Resolution 11/03/ Violation de la résolution de la CTOI 11/03	2020-08-12	ICCAT IOTC
SIN SHUN FA 6		UNK/INC		UNK/INC	UNK/INC			Contravention of IOTC Resolution 11/03/ Violation de la résolution de la CTOI 11/03	2020-08-12	ICCAT IOTC
SIN SHUN FA 67		UNK/INC		UNK/INC	UNK/INC			Contravention of IOTC Resolution 11/03/ Violation de la résolution de la CTOI 11/03	2020-08-12	ICCAT IOTC

SIN SHUN FA 8		UNK/INC		UNK/INC	UNK/INC			Contravention of IOTC Resolution 11/03/ Violation de la résolution de la CTOI 11/03	2020-08-12	ICCAT IOTC
SIN SHUN FA 9		UNK/INC		UNK/INC	UNK/INC			Contravention of IOTC Resolution 11/03/ Violation de la résolution de la CTOI 11/03	2020-08-12	ICCAT IOTC
Southern Star 136	Hsiang Chang	Unknown	St. Vincent and the Grenadines						2020-08-11	GFCM ICCAT IOTC
SRI FU FA 168		UNK/INC		UNK/INC	UNK/INC			Contravention of IOTC Resolution 11/03/ Violation de la résolution de la CTOI 11/03	2020-08-12	ICCAT IOTC
SRI FU FA 18		UNK/INC		UNK/INC	UNK/INC			Contravention of IOTC Resolution 11/03/ Violation de la résolution de la CTOI 11/03	2020-08-12	ICCAT IOTC
SRI FU FA 188		UNK/INC		UNK/INC	UNK/INC			Contravention of IOTC Resolution 11/03/ Violation de la résolution de la CTOI 11/03	2020-08-12	ICCAT IOTC
SRI FU FA 189		UNK/INC		UNK/INC	UNK/INC			Contravention of IOTC Resolution 11/03/ Violation de la résolution de la CTOI 11/03	2020-08-12	ICCAT IOTC
SRI FU FA 286		UNK/INC		UNK/INC	UNK/INC			Contravention of IOTC Resolution 11/03/ Violation de la résolution de la CTOI 11/03	2020-08-12	ICCAT IOTC

SRI FU FA 67		UNK/INC		UNK/INC	UNK/INC			Contravention of IOTC Resolution 11/03/ Violation de la résolution de la CTOI 11/03	2020-08-12	ICCAT IOTC
SRI FU FA 888		UNK/INC		UNK/INC	UNK/INC			Contravention of IOTC Resolution 11/03/ Violation de la résolution de la CTOI 11/03	2020-08-12	ICCAT IOTC
STS-50	Ayda, Sea Breez 1, Andrey Dolgov, Std No. 2, Suntain No.2, Sun Tai No. 2, Shinsei Maru No. 2	Togo	Cambodia, Korea, Philippines, Japan, Namibia, Togo [CCAMLR]	5VDR2	8514772		Maruha Corporation (Taiyo Namibia, Taiyo Susan, Taiyo A & F Co. Ltd, Sun Tai International Fishing Corp, STD Fisheries Co. Ltd, Red Star Co. Ltd, Poseidon	Landing IUU catch (25 May 2016), Sighting in Area 57 (06 Apr 2017)	2020-08-11	CCAMLR GFCM ICCAT IOTC SEAFO
Summer Refer	Okapi Marta	Unknown			7816472				2020-08-11	GFCM
Ta Fu 1		Unknown							2020-08-11	GFCM IATTC ICCAT IOTC
Tching Ye No 6	El Diria I	Unknown	Belize						2020-08-11	GFCM IATTC ICCAT IOTC
TIAN LUNG NO.12		UNK/INC		UNK/INC	UNK/INC			Contravention of IOTC Resolution 11/03/ Violation de la résolution de la CTOI 11/03	2020-08-12	ICCAT IOTC
Trinity	Yucatan Basin, Exembre, Fonte nova, Jawhara [SEAFO /NAFO]	Unknown	Ghana, Panama, Morocco	Unknown (3EGV5, V3XB, H02933)	7321374			Last known location: Port in Tema, Ghana (Sep 2011)	2020-08-11	GFCM ICCAT IOTC NAFO NEAFC SEAFO

Wen Teng No 688	apparently changed to MAHKOIA ABADI No 196	Unknown	Belize						2020-08-11	GFCM IATTC ICCAT IOTC
XIN SHI JI 16	HSINLONG No. 5	Fiji		3DTN	7637527	Xin Shi Ji Fisheries Ltd. 346 Waimanu Road, Suva, Fiji	Xin Shi Ji Fisheries Ltd.	Contravention of IOTC Resolution 17/03/Violation de la résolution de la CTOI 17/03	2020-08-12	IOTC
XING HAI FEN	OCEAN LION	PANAMA	EQUATORIAL GUINEA	3FHW5	7826233	Ocean Lion Shipping S.A., Panama City, Panama	Ocean Lion Shipping S.A., Panama City, Panama	Contravention of IOTC Resolution 02/04, 02/05, 03/05/ Violation de la résolution de la CTOI 02/04, 02/05, 03/05.	2021-04-05	ICCAT IOTC
YI HONG 3		UNK/INC		UNK/INC	UNK/INC			Contravention of IOTC Resolution 11/03/ Violation de la résolution de la CTOI 11/03	2020-08-12	ICCAT IOTC
Yu Fong 168		Unknown	Chinese Taipei	BJ4786		Chang Lin Pao-Chun, 161 Sanmin Rd., Liouciuo Township, Pingtung County 929, Chinese Taipei		Contravention of IOTC Resolution 11/03/ Violation de la résolution de la CTOI 11/03	2020-08-11	GFCM ICCAT IOTC
Yu Maan Won		Unknown	Georgia					Fishing in the Exclusive Economic Zone of the Republic of the Marshall Islands without permission and in contravention of Republic of the Marshall Islands's laws and regulations. (CMM 2007-03, para 3b). Contravention of	2020-08-11	GFCM ICCAT IOTC
YUANDA 6		Unknown		Not known	412356488		Not known	A Japanese patrol vessel sighted this vessel conducting fishing operation in the Convention area at 25°45'9N, 147°07'06E on April 15, 2019. This nameless vessel (assumed "YUANDA6" from the vessel's MMSI 412356488) was	2020-08-11	NPFC
YUANDA 8		Unknown			412365486	Not known	Not known		2020-08-11	NPFC

YUTUNA 3	HUNG SHENG NO. 166	UNK/INC		CPA 212	UNK/INC	Yen Shih Hsiung, Room 11 E. No.3 Tze Wei Forth Road, Kaohsiung, Chinese Taipei	Mr. Lee, Shih-Yuan, UNK/INC	Contravention of IOTC Resolution 11/03/ Violation de la résolution de la CTOI 11/03	2020-08-12	ICCAT IOTC
YUTUNA NO. 1		UNK/INC		CPA 302	UNK/INC	Tseng Ming Tsai, Room 11-E, No. 3 Tze Wei Fort Road, Kaohsiung, Chinese Taipei	Mr. Yen, Shih-Shiung, UNK/INC	Contravention of IOTC Resolution 11/03/ Violation de la résolution de la CTOI 11/03	2020-08-12	ICCAT IOTC
ZHE LING YU LENG 90055		Unknown		Not known	Not known	Not known	Not known	It was seen at 40 25.3'N, 149 13.2'E on 29 May 2016. (Port displayed on the vessel: Wenling; Vessel type: Carrier vessel; Tonnage: 600t) MMSI: 412000000/413202046	2020-08-11	IOTC NPFC
ZHE LING YU LENG 905		Unknown		Not known	Not known	Not known	Not known	It was seen at 42 45.6'N, 152 45.8'E on 24 Aug 2016. (Port displayed on the vessel: Wenling; Vessel type: Carrier vessel; Tonnage: 1000t) MMSI: 412000000/412000256	2020-08-11	IOTC NPFC
ZHEXIANG YU 23029		Unknown			412123526	Not known	Not known	A Japanese patrol vessel sighted this fishing vessel in the Convention area at 25°42'03N, 147°11'02E on April 15, 2019. This vessel apparently had just finished as the gear was wet. the vessel name, which was not registered on	2020-08-11	NPFC
ZHI MING		Mongolia		JVAW7		INTERA COMPANY SA (IMO Company No. 5942421), Suite 1203, 12th Floor, Ocean Business Plaza Building, Calle Aguilino de la Guardia y Calle 47 Este,	INTERA COMPANY SA	Vessel suspected to have carried out IUU fishing activities in the Convention area, observed near the port of Shidao (CNSHD)	2021-04-05	ICCAT
ZHOU YU 651		Unknown		Not known	Not known	Not known	Not known	It was seen at 42 30'2N, 152 05'4E on 29 Sep 2016. (Port displayed on the vessel: Fungcheng; Vessel type; Lighted lift net vessel; Tonnage: 850t)	2020-08-11	IOTC NPFC
ZHOU YU 652		Unknown		Not known	Not known	Not known	Not known	It was seen at 42 48.9'N, 152 48.2'E on 7 Sep 2016. Port of registry was hidden by paint. (Vessel type; Lighted lift net vessel; Tonnage: 820t) MMSI: 42569986	2020-08-11	IOTC NPFC

ZHOU YU 653		Unknown		Not known	Not known	Not known	Not known	It was seen with LU RONG YU YUN 56219 and ZHOU YU 656 at 42 11.9'N, 151 14.6'E on 30 Sep 2016. (Port displayed on the vessel: Fungcheng; Vessel type; Lighted lift net vessel; Tonnage: 850t)	2020-08-11	IOTC NPFC
ZHOU YU 656		Unknown		Not known	Not known	Not known	Not known	It was seen with LU RONG YU YUN 56219 and ZHOU YU 656 at 42 11.9'N, 151 14.6'E on 30 Sep 2016. (Port displayed on the vessel: Fungcheng; Vessel type; Lighted lift net vessel; Tonnage: 850t)	2020-08-11	IOTC NPFC
ZHOU YU 657		Unknown		Not known	Not known	Not known	Not known	It was seen at 42 35.5'N, 152 6.7'E on 12 Sep 2016. (Port displayed on the vessel: Zhoushan; Vessel type; Lighted lift net vessel; Tonnage: 600t)	2020-08-11	IOTC NPFC
ZHOU YU 658		Unknown		Not known	Not known	Not known	Not known	It was seen at 40 12.3'N, 148 40.5'E on 29 May 2016 and at 42 46.7'N, 152 41.2'E on 7 Sep 2016. (Port displayed on the vessel: Zhoushan; Vessel type; Lighted lift net vessel; Tonnage: 600t)	2020-08-11	IOTC NPFC
ZHOU YU 659		Unknown		Not known	Not known	Not known	Not known	It was seen in the NPFC area on 2, 4, 13, 17 Jun and 7 Sep 2016. On 4 Jun the vessel name on the right side was hidden by paint. (Port displayed on the vessel: Zhoushan; Vessel type: Lighted lift net vessel; Tonnage: 600t)	2020-08-11	IOTC NPFC
ZHOU YU 660		Unknown		Not known	Not known	Not known	Not known	It was seen in the Japanese EEZ on 10 May 2016 and in NPFC area multiple times from May to Sep 2016. On 10 May the vessel showed Korean flag but changed the Korean to Japanese flag when the Japanese patrol vessel	2020-08-11	IOTC NPFC
ZHOU YU 661		Unknown		Not known	Not known	Not known	Not known	It was seen in the Japanese EEZ on 10 and 13 May 2016 and in NPFC area on 15, 29 May and 7 Sep 2016. The vessel names on the left and right side changed frequently (see the photos). The vessel showed Japanese flag in May. But	2020-08-11	IOTC NPFC

附件十三：CCSBT IUU漁船名單

CCSBT IUU VESSEL LIST (as from 18 January 2022)

UNCL: This description is used by ICCAT to mean Unclassified Flag.

Unspec. (Unspecified): Unspecified means that the original source listing organisation did not provide details in its published IUU Vessel List.

Note: For cross-listed vessels, additional vessel details and historical vessel information may be available on the original source listing organisation's website at the following links:

[IATTC](#), [ICCAT](#), [IOTC](#), [WCPFC](#), CCAMLR ([Contracting Party IUU Vessel List](#), [Non-Contracting Party IUU Vessel List](#)), [SEAFO](#) and [SPRFMO](#).

Current Name of Vessel (and any previous names)	Current Flag of Vessel (and any previous flags)	Owner/ beneficial owner (and any previous owners)	Operator (and any previous operators)	Call Sign (and any previous call signs)	Lloyds/ IMO/ UVI Number (Registrati on Number)	Photo- graphs Available?	Date First Included on CCSBT IUU Vessel List	Summary of IUU Activities (including date and location of any relevant sightings)	Original Source Listing Organisa- tion	Date/ Year Vessel 1st Included on the Original Source Listing Organisation's IUU List
ABISHAK PUTHA 3	Unknown	Unknown	Unknown	4SFXXXX	417000878	Not available	25 Mar 2021	Engaged in fishing for fishery resources in the SIOFA Agreement Area and was not on the SIOFA Record of Authorised Vessels	SIOFA	Dec 2020
ABUNDANT 1 (YI HONG 06)	Unknown	Huang Jia Yi, C/O Room 18-E Tze Wei Commercial Building, No.8 6 Th Road Lin Ya District, Kaohsiung, Taiwan	Mr. Hatto Daroi	CPA 226	Unknown	Yes	26 Feb 2020	Contravention of IOTC Resolution 11/03	IOTC	May 2017
ABUNDANT 12 (YI HONG 106)	Unknown	Huang Jia Yi, C/O Room 18-E Tze Wei Commercial Building, No.8 6 Th Road Lin Ya District, Kaohsiung, Taiwan	Mr. Mendez Francisco Delos Reyes	CPA 202	Unknown	Yes	26 Feb 2020	Contravention of IOTC Resolution 11/03	IOTC	May 2017
ABUNDANT 3 (YI HONG 16)	Unknown	Huang Jia Yi, C/O Room 18-E Tze Wei Commercial Building, No.8 6 Th Road Lin Ya District, Kaohsiung, Taiwan	Mr. Huang Wen Hsin	CPA 201	Unknown	Yes	26 Feb 2020	Contravention of IOTC Resolution 11/03	IOTC	May 2017
ABUNDANT 6 (YI HONG 86)	Unknown	Huang Jia Yi, C/O Room 18-E Tze Wei Commercial Building, No.8 6 Th Road Lin Ya District, Kaohsiung, Taiwan	Mr. Huang Wen Hsin	CPA 221	Unknown	Yes	26 Feb 2020	Contravention of IOTC Resolution 11/03	IOTC	May 2017

Current Name of Vessel (and any previous names)	Current Flag of Vessel (and any previous flags)	Owner/ beneficial owner (and any previous owners)	Operator (and any previous operators)	Call Sign (and any previous call signs)	Lloyds/ IMO/ UVI Number (Registration Number)	Photographs Available?	Date First Included on CCSBT IUU Vessel List	Summary of IUU Activities (including date and location of any relevant sightings)	Original Source Listing Organisation	Date/ Year Vessel 1st Included on the Original Source Listing Organisation's IUU List
ABUNDANT 9 (YI HONG 116)	Unknown	Huang Jia Yi, C/O Room 18-E Tze Wei Commercial Building, No.8 6 Th Road Lin Ya District, Kaohsiung, Taiwan	Mr. Pan Chao Mao	CPA 222	Unknown	Yes	26 Feb 2020	Contravention of IOTC Resolution 11/03	IOTC	May 2017
ACROS NO. 2	UNCL (Honduras)	Unknown	Unknown	Unknown	Unknown	Not available	26 Feb 2020	EU – Vessel greater than 24m not included in ICCAT Record of Vessels. Seen fishing in the MED during closed season	ICCAT	16/10/2006
ACROS NO. 3	UNCL (Honduras)	Unknown	Unknown	Unknown	Unknown	Not available	26 Feb 2020	EU – Vessel greater than 24m not included in ICCAT Record of Vessels. Seen fishing in the MED during closed season	ICCAT	16/10/2006
AMORINN (ICEBERG II, LOME, NOEMI)	Unspec.	Unspec. • Seric Business S.A. • Infitco Ltd -Ocean Star Maritime Co.)	Unspec.	5VAN9	7036345	Yes	26 Feb 2020	• Sighted 58.4.2 (23 Jan 2004) • Sighted 58.5.1 (11 Oct 2003)	CCAMLR	2003
ANEKA 228 ¹	Unknown	Unknown	Unknown	Unknown	Unknown	Not available	26 Feb 2020	Contravention of IOTC Resolution 11/03	IOTC	May 2015
ANEKA 228; KM. ¹	Unknown	Unknown	Unknown	Unknown	Unknown	Not available	26 Feb 2020	Contravention of IOTC Resolution 11/03	IOTC	May 2015
ANTONY (URGORA, ATLANTIC OJI MARU NO. 33, OJI MARU NO. 33)	Unspec.	World Ocean Fishing SL (• Urgora S de RL • Atlanti Pez)	Unspec.	PQMG	7236634	Not available	26 Feb 2020	Supporting IUU-listed vessels (03 Mar 2016)	CCAMLR	2016

¹ The IOTC Secretariat advised there was insufficient information for IOTC's Compliance committee to decide whether the two vessels 'Aneka 228' and 'Aneka 228; KM' are the same vessels

Current Name of Vessel (and any previous names)	Current Flag of Vessel (and any previous flags)	Owner/ beneficial owner (and any previous owners)	Operator (and any previous operators)	Call Sign (and any previous call signs)	Lloyds/ IMO/ UVI Number (Registration Number)	Photographs Available?	Date First Included on CCSBT IUU Vessel List	Summary of IUU Activities (including date and location of any relevant sightings)	Original Source Listing Organisation	Date/ Year Vessel 1st Included on the Original Source Listing Organisation's IUU List
ASIAN WARRIOR (KUNLUN • TAISHAN • CHANG BAI • HONGSHUI • HUANG HE 22 • SIMA QIAN BARU 22 • CORVUS • GALAXY • INA MAKA • BLACK MOON • RED MOON • EOLO • THULE • MAGNUS • DORITA)	CCAMLR: Unspec; IOTC: Equatorial Guinea	IOTC: Stanley Management Inc CCAMLR: High Mountain Overseas S.A. (• Stanley Management Inc • Rep Line Ventures S.A. • Rajan Corporation • Meteora Development Inc • Vidal Armadores S.A. • Navalmar S.A.)	High Mountain Overseas S.A.	IOTC: 3CAG CCAMLR: J8B5336 (3CAG)	7322897	Yes IOTC CCAMLR	26 Feb 2020	IOTC: Contravention of IOTC Resolution 11/03 CCAMLR: • Sighting 57 (26 Feb 2015) • Sighted 58.4.1 (11 Jan 2015) • Hauling 58.4.1H (07 Jan 2015) • Sighted 57 (14 Dec 2014) • Sighted 57 (14 Apr 2014) • Sighted 58.4.1 (30 Mar 2014) • Sighted 57 (07 Sep 2013) • Fishing 58.5.1 (13 May 2013) • Sighted 57 (10 Mar 2013) • Sighted 58.4.2 (28 Jan 2013) • Sighted 58.6 (01 Jul 2012) • Towing Baiyangdian 57 (01 Apr 2012) • Sighted 58.4.1 (13 Feb 2011) • Sighted 58.4.1 (21 Jan 2010) • Sighted 58.5.1 (10 May 2006) • Sighted 58.5.2 (31 Jan 2004)	IOTC and CCAMLR	IOTC: May 2015 CCAMLR: 2003

Current Name of Vessel (and any previous names)	Current Flag of Vessel (and any previous flags)	Owner/ beneficial owner (and any previous owners)	Operator (and any previous operators)	Call Sign (and any previous call signs)	Lloyds/ IMO/ UVI Number (Registration Number)	Photographs Available?	Date First Included on CCSBT IUU Vessel List	Summary of IUU Activities (including date and location of any relevant sightings)	Original Source Listing Organisation	Date/ Year Vessel 1st Included on the Original Source Listing Organisation's IUU List
ATLANTIC WIND (• ZEMOUR 2 • LUAMPA • YONGDING • JIANGFEN G • CHENGDU • SHAANXI HENAN 33 • XIONG NU BARU 33 • DRACO I • LIBERTY • CHILBO SAN 33 • HAMMER • SEO YANG NO. 88 • CARRAN)	IOTC: Unknown (Equatorial Guinea) CCAMLR: Unspec. (Tanzania, Equatorial Guinea)	High Mountain Overseas S.A. (• Redlines Ventures SA • Rajan Corporation • Global Intercontinental Services • Global Intercontinental Services • Viarsa Fishing Company/Navalar S.A..)	IOTC: High Mountain Overseas S.A.	IOTC: 3CAE CCAMLR: 5IM813 (3CAE)	9042001	Yes IOTC CCAMLR	26 Feb 2020	IOTC: Contravention of IOTC Resolution 11/03 CCAMLR: • Fishing 58.4.1H (12 Jan 2015) • Sighted 57 (14 Dec 2014) • Sighted 57 (13 May 2014) • Sighted 57 (01 Jul 2013) • Sighted 57 (28 May 2013) • Sighted 57 (20 Oct 2012) • Sighted 57 (16 May 2012) • Fishing 58.4.1 (13 Feb 2011) • Fishing 58.4.3b (04 Apr 2010) • Fishing 58.4.2 (27 Jan 2010) • Fishing 58.4.3b (01 Jul 2009) • Fishing 58.4.3b (16 Dec 2005) • Fishing 58.4.3a (28 Apr 2005) • Fishing 58.4.3a (22 Feb 2005) • Undocumented landing Malaysia (01 Aug 2004)	IOTC and CCAMLR	IOTC: May 2015 CCAMLR: 2004
BAROON (• LANA • ZEUS • TRITON I)	Unspec. (Tanzania, United Republic of, Nigeria, Mongolia, Togo, Sierra Leone)	Vero Shipping Corporation (• Vero Shipping Corporation • Punta Brava Fishing S.A.)	Unspec.	5IM376	9037537	Yes	26 Feb 2020	• Sighted 57 (19 Nov 2013) • Sighted 57 (03 Sep 2013) • Sighted 57 (24 Mar 2013) • Sighted 57 (05 Oct 2012) • Sighted 57 (19 Dec 2010) • Sighted 88.1 (15 Jan 2008) • Fishing 58.4.1 (19 Mar 2007)	CCAMLR	2007
BHASKARA NO. 10	Unknown (Indonesia ²)	Unspec.	Unspec.	Unspec.	Unspec.	Not available	26 Feb 2020	Unspec.	IATTC	Unspec.
BHASKARA NO. 9	Unknown (Indonesia ²)	Unspec.	Unspec.	Unspec.	Unspec.	Not available	26 Feb 2020	Unspec.	IATTC	Unspec.

² IATTC: Change to Unknown flag notified on 30 May 2008 - recorded on 30 Jan 2009

Current Name of Vessel (and any previous names)	Current Flag of Vessel (and any previous flags)	Owner/ beneficial owner (and any previous owners)	Operator (and any previous operators)	Call Sign (and any previous call signs)	Lloyds/ IMO/ UVI Number (Registration Number)	Photographs Available?	Date First Included on CCSBT IUU Vessel List	Summary of IUU Activities (including date and location of any relevant sightings)	Original Source Listing Organisation	Date/ Year Vessel 1st Included on the Original Source Listing Organisation's IUU List
BIGEYE	UNCL	Unknown	Unknown	FN 003883	Unknown	Not available	26 Feb 2020	SOUTH AFRICA - vessel had no VMS, suspected of having no tuna licence and of possible at-sea transshipments	ICCAT	23/10/2006
BRAVO	UNCL	Unknown	Unknown	T8AN3	Unknown	Not available	26 Feb 2020	JAPAN - sighting of tuna longliner in the Convention area, not on ICCAT Record of Vessels	ICCAT	24/08/2004
CAMELOT	Unknown (Belize ³)	Unspec.	Unspec.	Unspec.	Unspec.	Not available	26 Feb 2020	Unspec.	IATTC	Unspec.
CHALLENGE (• PERSEVERANCE • MILA)	Unspec.	Advantage Company S.A. (• Vidal Armadores S.A. • Prion Ltd)	Argibay Perez J.A.	HO5381	6622642	Yes	26 Feb 2020	<ul style="list-style-type: none"> • Sighted 58.4.3b (08 Feb 2008) • Sighted 58.4.3b (10 Dec 2006) • Sighted 58.4.3b (22 May 2006) • Sighted 58.4.3b (14 Feb 2006) 	CCAMLR	2006
CHI TONG	Unknown	Unknown	Unknown	Unknown	Unknown	Not available	26 Feb 2020	Contravention of IOTC Resolution 11/03	IOTC	May 2015
CHIA HAO NO. 66	Unknown (Belize ⁴)	Song Maw Fishery, S.A. (Calle 78E Casa No. 30 Loma Alegre, San Francisco Panama)	Unspec.	V3IN2	(280020064)	Not available	26 Feb 2020	Unspec.	IATTC	Unspec.
CHOTCHAI NAVEE 35	Unknown (DJIBOUTI)	GREEN LAUREL INTERNATIONAL SARL	Unspec.	Unknown	Unknown	Yes	26 Feb 2020	Engaged in fishing or fishing related activities in waters of a coastal State without permission or authorisation.	IOTC	Jun 2019
COBIJA (CAPE FLOWER, CAPE WRATH)	Unknown (Bolivia, Sao Tome and Principe, Unknown, South Africa, Canada)	Unspec.	Unknown (Express Financial Ventures Group Inc)	CPB3000	7330399	IOTC Circular 2020-42	26 Feb 2020	- Recorded in MUKALLA port (Yemen) 26 Sep 2020. Remained there until end of August 2021 Sighted: In Yongon (26 Dec 2020) Fishing inside FAO Area 47 in 2016. Investigation initiated by Ecuadorian Fisheries Authority	SEAFO	2017

³ IATTC: Change to Unknown flag notified on 1 Apr 2005 - recorded on 28 Jun 2005

⁴ IATTC: Change to Unknown flag notified on 29 Mar 2006 - recorded on 31 Mar 2006

Current Name of Vessel (and any previous names)	Current Flag of Vessel (and any previous flags)	Owner/ beneficial owner (and any previous owners)	Operator (and any previous operators)	Call Sign (and any previous call signs)	Lloyds/ IMO/ UVI Number (Registration Number)	Photographs Available?	Date First Included on CCSBT IUU Vessel List	Summary of IUU Activities (including date and location of any relevant sightings)	Original Source Listing Organisation	Date/ Year Vessel 1st Included on the Original Source Listing Organisation's IUU List
DANIAA (CARLOS)	UNCL (Republic of Guinea)	ALPHA CAMARA (Guinean company)	ALPHA CAMARA (Guinean company)	3X07QMC	Unknown (former ICCAT Register number AT000GUI0 00002)	Not available	26 Feb 2020	JAPAN - Bluefin tuna caught and exported without quota	ICCAT	14/11/2008
DRAGON III	Unknown (Cambodia ⁵)	Reino De Mar, S.A. (125 metros al Oeste de Sardimar cocal de Puntarenas Puntarenas Costa Rica)	Unspec.	Unspec.	(7742-PP)	Not available	26 Feb 2020	Unspec.	IATTC	Unspec.
EL SHADDAI (BANZARE)	South Africa (Uruguay)	Braxton Security Services CC (Elpriths S.A.)	Braxton Security Services CC (Elpriths S.A.)	ZR6358 (CXOE)	8025082 (N467)		18 Jan 2022	• Fishing inside a closed area (Subarea 58.7) (26 May – 08 Aug 2015 and 06 May – 22 Jun 2016) (26 May 2015)	CCAMLR	Oct 2021
FU HSIANG FA 18	Unknown	Unknown	Unknown	Unknown	Unknown	Not available	26 Feb 2020	Contravention of IOTC Resolution 11/03	IOTC	May 2015
FU HSIANG FA NO. 01	Unknown	Unknown	Unknown	Unknown	Unknown	Not available	26 Feb 2020	Contravention of IOTC Resolution 11/03	IOTC	Jun 2014
FU HSIANG FA NO. 02	Unknown	Unknown	Unknown	Unknown	Unknown	Not available	26 Feb 2020	Contravention of IOTC Resolution 11/03	IOTC	Jun 2014
FU HSIANG FA NO. 06	Unknown	Unknown	Unknown	Unknown	Unknown	Not available	26 Feb 2020	Contravention of IOTC Resolution 11/03	IOTC	Jun 2014
FU HSIANG FA NO. 08	Unknown	Unknown	Unknown	Unknown	Unknown	Not available	26 Feb 2020	Contravention of IOTC Resolution 11/03	IOTC	Jun 2014
FU HSIANG FA NO. 09	Unknown	Unknown	Unknown	Unknown	Unknown	Not available	26 Feb 2020	Contravention of IOTC Resolution 11/03	IOTC	Jun 2014
FU HSIANG FA NO. 11	Unknown	Unknown	Unknown	Unknown	Unknown	Not available	26 Feb 2020	Contravention of IOTC Resolution 11/03	IOTC	Jun 2014
FU HSIANG FA NO. 13	Unknown	Unknown	Unknown	Unknown	Unknown	Not available	26 Feb 2020	Contravention of IOTC Resolution 11/03	IOTC	Jun 2014
FU HSIANG FA NO. 17	Unknown	Unknown	Unknown	Unknown	Unknown	Not available	26 Feb 2020	Contravention of IOTC Resolution 11/03	IOTC	Jun 2014
FU HSIANG FA NO. 20	Unknown	Unknown	Unknown	Unknown	Unknown	Not available	26 Feb 2020	Contravention of IOTC Resolution 11/03	IOTC	Jun 2014

⁵ IATTC: Change to Unknown flag notified on 6 Jul 2007 - recorded on 9 Jul 2007

Current Name of Vessel (and any previous names)	Current Flag of Vessel (and any previous flags)	Owner/ beneficial owner (and any previous owners)	Operator (and any previous operators)	Call Sign (and any previous call signs)	Lloyds/ IMO/ UVI Number (Registration Number)	Photographs Available?	Date First Included on CCSBT IUU Vessel List	Summary of IUU Activities (including date and location of any relevant sightings)	Original Source Listing Organisation	Date/ Year Vessel 1st Included on the Original Source Listing Organisation's IUU List
FU HSIANG FA NO. 21 ⁶	Unknown	Unknown	Unknown	OTS 024 or OTS 089	Unknown	Yes	26 Feb 2020	Contravention of IOTC Resolution 07/02	IOTC	May 2013
FU HSIANG FA NO. 21 ⁶	Unknown	Unknown	Unknown	Unknown	Unknown	Not available	26 Feb 2020	Contravention of IOTC Resolution 11/03	IOTC	Jun 2014
FU HSIANG FA NO. 23	Unknown	Unknown	Unknown	Unknown	Unknown	Not available	26 Feb 2020	Contravention of IOTC Resolution 11/03	IOTC	Jun 2014
FU HSIANG FA NO. 26	Unknown	Unknown	Unknown	Unknown	Unknown	Not available	26 Feb 2020	Contravention of IOTC Resolution 11/03	IOTC	Jun 2014
FU HSIANG FA NO. 30	Unknown	Unknown	Unknown	Unknown	Unknown	Not available	26 Feb 2020	Contravention of IOTC Resolution 11/03	IOTC	Jun 2014
FU LIEN NO 1	Unknown (Georgia)	Fu Lien Fishery Co., Georgia	Unspec.	Unknown (4LIN2)	7355662 (M-01432)	Not available	26 Feb 2020	Is without nationality and harvested species covered by the WCPFC Convention in the Convention Area (WCPFC CMM 2007-03, para 3h)	WCPFC	10 Dec 2010
FULL RICH	Unknown (BELIZE)	Noel International LTD (Noel International LTD)	Unknown	HMEK3	Unknown	Yes	26 Feb 2020	Contravention of IOTC Resolution 07/02	IOTC	May 2013
GALA I (MANARA II, ROAGAN)	UNCL (Libya, Isle of Man)	MANARAT AL SAHIL Fishing Company, Al Dahrs, Ben Walid Street, Libya	MANARAT AL SAHIL Fishing Company, Al Dahrs, Ben Walid Street, Libya	Unknown	Unknown (former ICCAT Register number AT000LIB00 041)	Not available	26 Feb 2020	ICCAT Chairman information	ICCAT	27/06/2008
GOIDAU RUEY NO. 1 (GOIDAU RUEY 1 ⁷)	Unknown (Panama) ⁸	Goidau Ruey Industrial, S.A. (1 Fl, No. 101 Ta-She Road Ta She Hsiang Kaohsiung Taiwan)	Unspec.	HO-2508	Unspec.	Not available	26 Feb 2020	Unspec.	IATTC	Unspec.
GOOD HOPE (TOTO)	Nigeria	Port Plus Ltd (• Sharks Investments AVV)	Unspec.	5NMU	7020126	Yes	26 Feb 2020	• Resupplying IUU vessels 51 (09 Feb 2007)	CCAMLR	2007
GUNUAR MELYAN 21	Unknown	Unknown	Unknown	Unknown	Unknown	Not available	26 Feb 2020	Contravention of IOTC Resolution 07/02	IOTC	Jun 2008

⁶ IOTC: No information on whether the two vessels Fu Hsiang Fa No. 21 are the same vessels

⁷ IATTC: Change to Goidau Ruey No. 1 notified on 5 Sep 2002 - recorded on 11 Sep 2002

⁸ IATTC: Change to Unknown flag notified on 15 Mar 2010 - recorded on 1 Apr 2010

Current Name of Vessel (and any previous names)	Current Flag of Vessel (and any previous flags)	Owner/ beneficial owner (and any previous owners)	Operator (and any previous operators)	Call Sign (and any previous call signs)	Lloyds/ IMO/ UVI Number (Registration Number)	Photographs Available?	Date First Included on CCSBT IUU Vessel List	Summary of IUU Activities (including date and location of any relevant sightings)	Original Source Listing Organisation	Date/ Year Vessel 1st Included on the Original Source Listing Organisation's IUU List
HALELUYA	UNCL	Imanely SAS, Barrio Bosque Transversal 52, No 21A-62, Cartagena de Indias, Colombia	Imanely SAS, Barrio Bosque Transversal 52, No 21A-62, Cartagena de Indias, Colombia	5IM615	4000354	Not available	25 Mar 2021	EU: suspects this vessel, without nationality, may be engaging in fishing activities in ICCAT Convention Area. Believed by Environmental Justice Foundation (EJF) to be flagged or previously flagged to Tanzania (See ICCAT Doc. COC-312/2020)	ICCAT	17/02/2021
HALIFAX (MARIO 11)	Namibia (Senegal)	South Wolf Holdings (PTY) Ltd, P. O. Box 305, Luderitz, Namibia (Hsin Fei Trading Investment Co. Ltd, Senegal)	South Wolf Holdings (PTY) Ltd, P. O. Box 305, Luderitz, Namibia (Hsin Fei Trading Investment Co. Ltd, Senegal)	V5IW (6WMR)	8529533	Not available	25 Mar 2021	USA: the U.S. Coast Guard observed approximately 250 shark fins strung from lines throughout the vessel's decks. (former ICCAT Register Number: AT000SEN00031)	ICCAT	17/02/2021
HEAVY SEA (• DUERO • JULIUS • KETA • SHERPA UNO)	Unspec.	Barroso Fish S.A. (• Meteora Shipping Inc. • Meteroros Shipping • Muner S.A. • C & S Fisheries S.A.)	Unspec.	3ENF8	7322926	Yes	26 Feb 2020	• Fishing 57 (29 Jul 2005) • Sighted 58.5.1 (03 Feb 2004)	CCAMLR	2004
HOOM XIANG 101	Unknown (MALAYSIA)	Unknown	Unknown	Unknown	Unknown	Not available	26 Feb 2020	Contravention of IOTC Resolution 11/03	IOTC	Jun 2014
HOOM XIANG 103	Unknown (MALAYSIA)	Unknown	Unknown	Unknown	Unknown	Not available	26 Feb 2020	Contravention of IOTC Resolution 11/03	IOTC	Jun 2014
HOOM XIANG 105	Unknown (MALAYSIA)	Unknown	Unknown	Unknown	Unknown	Not available	26 Feb 2020	Contravention of IOTC Resolution 11/03	IOTC	Jun 2014
HOOM XIANG II	Unknown (MALAYSIA)	Unknown (Hoom Xiang Industries Sdn. Bhd, MALAYSIAN INTERNATIONAL TUNA PORT, 11960 BATU MAUNG PULAU, PINANG)	Unknown	Unknown	Unknown	Yes	26 Feb 2020	Contravention of IOTC Resolution 09/03	IOTC	Mar 2010

Current Name of Vessel (and any previous names)	Current Flag of Vessel (and any previous flags)	Owner/ beneficial owner (and any previous owners)	Operator (and any previous operators)	Call Sign (and any previous call signs)	Lloyds/ IMO/ UVI Number (Registration Number)	Photographs Available?	Date First Included on CCSBT IUU Vessel List	Summary of IUU Activities (including date and location of any relevant sightings)	Original Source Listing Organisation	Date/ Year Vessel 1st Included on the Original Source Listing Organisation's IUU List
IMULA 0730 KLT/LAKPRI YA 14	Sri Lanka	Unknown	Unknown	4SF4482	Unknown	Yes - IOTC Circular 2021-19	12 Jul 2021	Unmarked gear; Not on the IOTC Authorised Fishing Vessel list (15/04 para 1)	IOTC	Jun 2021
IMULA 0846 KLT/GOD BLESS	Sri Lanka	Unknown	Unknown	Unknown	Unknown	Yes - IOTC Circular 2021-19	12 Jul 2021	Unmarked gear in water; Not on Authorised Fishing Vessel list; believed to have been fishing in BIOT waters for 10 days	IOTC	Jun 2021
IMUL-A-1028-TLE/DEWLI FISHING KUDAWELL	Sri Lanka	Unknown	Unknown	Unknown	Unknown	Yes - IOTC Circular 2021-19	12 Jul 2021	Not on IOTC Authorised Fishing Vessel list	IOTC	Jun 2021
IND-TN-15-MM8297/AR ARAT/RES H MITHA	India	Unknown	Unknown	Unknown	Unknown	Yes - IOTC Circular 2021-19	12 Jul 2021	Vessel was not on the IOTC list of Authorised Fishing Vessels. The vessel had not submitted a transit reporting form to the BIOT Authorities. The vessel had gear (longlines) in the water.	IOTC	Jun 2021
ISRAR 1	Oman	Almuran International LLC / IMO# 6232179, PO Box 2932, pc112, Ruwi, Muscat, Oman	Almuran International LLC / IMO# 6232179, PO Box 2932, pc112, Ruwi, Muscat, Oman	A4BB5	8004076	Not available	18 Jan 2022	Harvested tuna and tuna-like species in the ICCAT Convention area and were not registered on the relevant ICCAT list of vessels authorised to fish for tuna and tuna-like species in the ICCAT Convention area	ICCAT	Nov 2021
ISRAR 2	Oman	Almuran International LLC / IMO# 6232179, PO Box 2932, pc112, Ruwi, Muscat, Oman	Almuran International LLC / IMO# 6232179, PO Box 2932, pc112, Ruwi, Muscat, Oman	A4BA3	8568694	Not available	18 Jan 2022	Harvested tuna and tuna-like species in the ICCAT Convention area and were not registered on the relevant ICCAT list of vessels authorised to fish for tuna and tuna-like species in the ICCAT Convention area	ICCAT	Nov 2021

Current Name of Vessel (and any previous names)	Current Flag of Vessel (and any previous flags)	Owner/ beneficial owner (and any previous owners)	Operator (and any previous operators)	Call Sign (and any previous call signs)	Lloyds/ IMO/ UVI Number (Registration Number)	Photographs Available?	Date First Included on CCSBT IUU Vessel List	Summary of IUU Activities (including date and location of any relevant sightings)	Original Source Listing Organisation	Date/ Year Vessel 1st Included on the Original Source Listing Organisation's IUU List
ISRAR 3	Oman	Almuran International LLC / IMO# 6232179, PO Box 2932, pc112, Ruwi, Muscat, Oman	Almuran International LLC / IMO# 6232179, PO Box 2932, pc112, Ruwi, Muscat, Oman	A4BA5	8568682	Not available	18 Jan 2022	Harvested tuna and tuna-like species in the ICCAT Convention area and were not registered on the relevant ICCAT list of vessels authorised to fish for tuna and tuna-like species in the ICCAT Convention area	ICCAT	Nov 2021
JINZHANG (• HAI LUNG • YELE • RAY • KILY • CONSTANT • TROPIC • ISLA GRACIOSA)	CCAMLR: Unspec. SEAFO: Unknown (Belize)	Belfast Global S.A (• Belfast Global S.A • Vidal Armadores S.A. • Nalanza S.A. • Arniston Fish Processors Pty Ltd)	CCAMLR: Eterna Ship Management SEAFO: Arniston Fish Processors (Pty) Ltd (Vidal Armadores S.A., Nalanza S.A., Argibay Perez J.A., Belfast Global S.A., Eterna Ship Management)	PQBT	6607666	Yes	26 Feb 2020	CCAMLR and SEAFO: • Fishing 58.4.3b (20 Jan 2009) • Fishing 58.4.3b (09 Jan 2009) • Fishing 58.4.3b (12 Jan 2008) • Fishing 58.4.3b (24 Mar 2007) • Fishing 58.4.2 (18 Feb 2007) • Fishing 58.4.3b (23 May 2006) SEAFO: - Fishing inside Division A (2012)	CCAMLR and SEAFO	CCAMLR: 2006 SEAFO: 2012
JYI LIH 88	Unknown	Unspec.	Unspec.	Unspec.	Unspec.	Not available	26 Feb 2020	Unspec.	IATTC	Unspec.
KIM SENG DENG 3	Unknown	Unknown	Unknown	Unknown	Unknown	Not available	26 Feb 2020	Contravention of IOTC Resolution 11/03	IOTC	May 2015
KOOSHA 4	Iran, Islamic Republic of	Pars Paya Seyd Industrial Fish	Unspec.	9BQK	7905443	Yes	26 Feb 2020	• Sighted 58.4.1 (15 Feb 2011) • Sighted 58.4.1 (20 Jan 2011)	CCAMLR	2011

Current Name of Vessel (and any previous names)	Current Flag of Vessel (and any previous flags)	Owner/ beneficial owner (and any previous owners)	Operator (and any previous operators)	Call Sign (and any previous call signs)	Lloyds/ IMO/ UVI Number (Registration Number)	Photographs Available?	Date First Included on CCSBT IUU Vessel List	Summary of IUU Activities (including date and location of any relevant sightings)	Original Source Listing Organisation	Date/ Year Vessel 1st Included on the Original Source Listing Organisation's IUU List
KUANG HSING 127	Unknown	Unknown	Unknown	Unknown	Unknown	Not available	26 Feb 2020	Contravention of IOTC Resolution 11/03	IOTC	May 2015
KUANG HSING 196	Unknown	Unknown	Unknown	Unknown	Unknown	Not available	26 Feb 2020	Contravention of IOTC Resolution 11/03	IOTC	May 2015
LILA NO. 10	UNCL (Panama)	Unknown	Unknown	Unknown	Unknown	Not available	26 Feb 2020	EU – Vessel greater than 24m not included in ICCAT Record of Vessels. Seen fishing in the MED during closed season	ICCAT	16/10/2006
LIMPOPO (• ROSS • ALOS • LENA • CAP GEORGE)	Unspec.	Alos Company Ghana Ltd (• Lena Enterprises Ltd • Grupo Oya Perez - Kang Brothers)	Unspec.	Unspec.	7388267	Yes	26 Feb 2020	<ul style="list-style-type: none"> • Sighted 58.4.3b (25 Jan 2007) • Fishing 58.4.3b (14 Dec 2005) • Fishing 58.4.3b (23 Feb 2005) • Sighted 58.5.1 (03 Dec 2003) • Fishing 58.5.2 (21 Sep 2003) 	CCAMLR	2003
MAAN YIH HSING	Unknown	Unknown	Unknown	Unknown	Unknown	Not available	26 Feb 2020	Contravention of IOTC Resolution 11/03	IOTC	May 2015
MADURA 2	UNCL	(P.T. PROVISIT)	(P.T. PROVISIT)	Unknown	Unknown	Not available	26 Feb 2020	JAPAN - Communication between fishing vessel and reefer company indicated tuna species had been taken in the Atlantic	ICCAT	16/11/2004
MADURA 3	UNCL	(P.T. PROVISIT)	(P.T. PROVISIT)	Unknown	Unknown	Not available	26 Feb 2020	JAPAN - Communication between fishing vessel and reefer company indicated tuna species had been taken in the Atlantic	ICCAT	16/11/2004
MARIA	UNCL	Unknown	Unknown	FN 003882	Unknown	Not available	26 Feb 2020	SOUTH AFRICA - vessel had no VMS, suspected of having no tuna licence and of possible at-sea transhipments	ICCAT	23/10/2006
MARWAN 1 (AL WESAM 4, CHAICHAN ACHOKE 8)	Somalia (DJIBOUTI, THAILAND)	Somlink Fisheries Investment (MARINE RENOWN SARL)	Unknown	Unknown (HSN5721)	Unknown	Yes	26 Feb 2020	Contravention of IOTC Resolution 17/03	IOTC	May 2018
MELILLA NO. 101	UNCL (Panama)	Unknown	Unknown	Unknown	Unknown	Not available	26 Feb 2020	EU – Vessel greater than 24m not included in ICCAT Record of Vessels. Seen fishing in the MED during closed season	ICCAT	16/10/2006
MELILLA NO. 103	UNCL (Panama)	Unknown	Unknown	Unknown	Unknown	Not available	26 Feb 2020	EU – Vessel greater than 24m not included in ICCAT Record of Vessels. Seen fishing in the MED during closed season	ICCAT	16/10/2006

Current Name of Vessel (and any previous names)	Current Flag of Vessel (and any previous flags)	Owner/ beneficial owner (and any previous owners)	Operator (and any previous operators)	Call Sign (and any previous call signs)	Lloyds/ IMO/ UVI Number (Registration Number)	Photographs Available?	Date First Included on CCSBT IUU Vessel List	Summary of IUU Activities (including date and location of any relevant sightings)	Original Source Listing Organisation	Date/ Year Vessel 1st Included on the Original Source Listing Organisation's IUU List
NEPTUNE	Unknown (Georgia)	Space Energy Enterprises Co. Ltd.	Unspec.	Unknown (4LOG)	(M-00545)	Not available	26 Feb 2020	Fishing on the high seas of the WCPFC Convention Area without being on the WCPFC Record of Fishing Vessels (WCPFC CMM 2007-03, para 3a)	IATTC and WCPFC	IATTC: Unspec. WCPFC: 10 Dec 2010
NEW BAI I NO. 168	UNCL	Shin Pao K ONG Winniw Tsengi	Unknown	YGMV	Unknown	Not available	26 Feb 2020	Senegal / ICCAT	ICCAT	19/11/2016
NIKA	Unspec.	Jiho Shipping Ltd, Korea	Marine Fisheries Corp. Co. Ltd	HP6686	8808654 (50628PEXT)	Not available	14 Dec 2020	Fishing without authorisation (08 Jun 2019)	CCAMLR	05//2020
NO 2 CHOYU	UNCL (Honduras)	Unknown	Unknown	Unknown	Unknown	Not available	26 Feb 2020	EU – Vessel greater than 24m not included in ICCAT Record of Vessels. Seen fishing in the MED during closed season	ICCAT	16/10/2006
NO. 3 CHOYU	UNCL (Honduras)	Unknown	Unknown	Unknown	Unknown	Not available	26 Feb 2020	EU – Vessel greater than 24m not included in ICCAT Record of Vessels. Seen fishing in the MED during closed season	ICCAT	16/10/2006
NORTHERN WARRIOR (• MILLENNIUM • SIP 3)	Angola	Orkiz Agro-Pecuaria, Pescas, Transportes E Comercio Geral, Limitada (• South Atlantic Fishing NV • Snoek Wholesalers • Areapesca SA • SIP)	Unspec.	PJSA	8808903	Not available	26 Feb 2020	• Supporting IUU-listed vessels (03 Mar 2016)	CCAMLR	2016
OCEAN DIAMOND	UNCL	Unknown	Unknown	Unknown	Unknown	Not available	26 Feb 2020	JAPAN - Reefer company provided documents showing frozen tuna had been transhipped.	ICCAT	16/11/2004
OCEAN STAR NO. 2	UNCL	Ming Shun Fishery Co Ltd, Port Vila, Vanuatu	Ming Shun Fishery Co Ltd, Port Vila, Vanuatu	YJRU6	8665193	Not available	25 Mar 2021	(Vanuatu (2016) / Bolivia (2012); (former ICCAT Register Number: AT000VUT00017). USA: sighting of tuna longline vessel in the Convention Area; not on ICCAT Record of Vessels; No valid Flag. Communicated via radio, vessel stated purpose was fishing	ICCAT	17/02/2021
ORCA	Unknown (Belize ⁹)	Unspec.	Unspec.	Unspec.	Unspec.	Not available	26 Feb 2020	Unspec.	IATTC	Unspec.

⁹ IATTC: Change to Unknown flag notified on 1 Apr 2005 - recorded on 28 Jun 2005

Current Name of Vessel (and any previous names)	Current Flag of Vessel (and any previous flags)	Owner/ beneficial owner (and any previous owners)	Operator (and any previous operators)	Call Sign (and any previous call signs)	Lloyds/ IMO/ UVI Number (Registration Number)	Photographs Available?	Date First Included on CCSBT IUU Vessel List	Summary of IUU Activities (including date and location of any relevant sightings)	Original Source Listing Organisation	Date/ Year Vessel 1st Included on the Original Source Listing Organisation's IUU List
ORIENTE NO.7	UNCL (Honduras)	Unknown	Unknown	Unknown	Unknown	Not available	26 Feb 2020	EU – Vessel greater than 24m not included in ICCAT Record of Vessels. Seen fishing in the MED during closed season	ICCAT	16/10/2006
PERLON (• CHERNE • BIGARO • HOKING • SARGO • LUGALPES CA)	Unspec.	Americagalaica S.A. (• Americagalaica S.A. • Jose Lorenzo SL • Vakin S.A.)	Unspec.	5NTV21	5062479	Yes	26 Feb 2020	<ul style="list-style-type: none"> • Sighted, boarded 57 (22 Apr 2015) • Sighted 57 (20 Jul 2014) • Sighted 51 (10 Feb 2012) • Fishing 58.5.1 (08 Jun 2010) • Gear sighted (10 Feb 2009) • Sighted 58.4.1 (16 Dec 2008) • Sighted 58.4.1 (30 Dec 2006) • Sighted 58.4.3b (07 Dec 2006) • Fishing 58.4.1 (26 Jan 2006) • Sighted 58.4.3b (11 Dec 2005) • Sighted 58.4.2 (22 Jan 2004) • Sighted 58.5.1 (04 Jun 2003) • Sighted 58.5.1 (03 Dec 2002) 	CCAMLR	2003
PESCACIS NE 1, PESCACIS NE 2 (• ZEMOUR 1 • KADEI • SONGHUA • YUNNAN • NIHEWAN • HUIQUAN • WUTAISHAN ANHUI 44 • YANGZI HUA 44 • TROSKY • PALOMA V)	IOTC: Mauritania (Equatorial Guinea) CCAMLR: Unspec. (Mauritania, Equatorial Guinea)	Eastern Holdings (• Eastern Holdings • Omunkete Fishing Pty Ltd • Mabenal S.A.)	Unknown	IOTC: 3CAF CCAMLR: 9LU2119 (3CAF)	9319856	Yes IOTC CCAMLR	26 Feb 2020	<p>IOTC: Contravention of IOTC Resolution 11/03</p> <p>CCAMLR:</p> <ul style="list-style-type: none"> • Hauling 58.4.1H (06 Jan 2015) • Sighting 57 (08 Dec 2014) • Sighted 57 (13 May 2014) • Sighted 58.4.1 (20 Jan 2014) • Sighted 57 (04 Jul 2013) • Sighted 57 (28 May 2013) • Fishing 58.6 (03 Jul 2012) • Sighted 57 (24 Apr 2012) • Sighted 58.4.1 (31 Jan 2012) • Sighted 58.4.1 (30 Jan 2012) • Sighted 58.4.1 (29 Jan 2012) • Fishing 58.4.1 (07 Apr 2010) • Sighted 57 (07 Dec 2009) • Sighted 58.4.3b (22 Apr 2009) • Supporting activities of IUU vessels 51 (16 May 2008) 	IOTC and CCAMLR	IOTC: May 2015 CCAMLR: 2008

Current Name of Vessel (and any previous names)	Current Flag of Vessel (and any previous flags)	Owner/ beneficial owner (and any previous owners)	Operator (and any previous operators)	Call Sign (and any previous call signs)	Lloyds/ IMO/ UVI Number (Registration Number)	Photographs Available?	Date First Included on CCSBT IUU Vessel List	Summary of IUU Activities (including date and location of any relevant sightings)	Original Source Listing Organisation	Date/ Year Vessel 1st Included on the Original Source Listing Organisation's IUU List
PROGRESSO (AL WESAM 5, CHAINAVEE 54)	Cameroon (DJIBOUTI, THAILAND)	Mr Pornchai Viriyajit, Thailand (MARINE RENOWN SARL)	Mr Pornchai Viriyajit,	Unknown (HSN5447)	Unknown (K-22/IS/2019)	Yes	26 Feb 2020	Contravention of IOTC Resolution 17/03	IOTC	May 2018
REYMAR 6	Unknown (Belize ⁹)	Unspec.	Unspec.	Unspec.	Unspec.	Not available	26 Feb 2020	Unspec.	IATTC	Unspec.
SAMUDERA PASIFIK NO. 18 (KAWIL NO. 03; LADY VI-T-III)	Indonesia (UNCL)	Bali Ocean Anugrah Linger, JL. Ikan Tuna Raya Barat Iv, Pel. Benoa-Denpasar	Unknown	YGGY	Unknown	Not available	26 Feb 2020	ICCAT Contravention of ICCAT Rec. 12-06	ICCAT	25/11/2013
SAMUDERA PERKASA 11	Unknown	Unknown	Unknown	Unknown	Unknown	Not available	26 Feb 2020	Contravention of IOTC Resolution 11/03	IOTC	May 2015
SAMUDRA PERKASA 12	Unknown	Unknown	Unknown	Unknown	Unknown	Not available	26 Feb 2020	Contravention of IOTC Resolution 11/03	IOTC	May 2015
SEA URCHIN (• ALDABRA • OMOA I)	Gambia / Stateless	Farway Shipping (• Farway Shipping • Cecibell Securities)	Unspec.	5VAA2	7424891	Not available	26 Feb 2020	• Fishing 58.4.4b (10 Nov 2006)	CCAMLR	2007
SEA WIND (AL WESAM 1, SUPPHERM NAVEE 21)	Cameroon (DJIBOUTI, THAILAND)	Unknown (MARINE RENOWN SARL)	Unknown	Unknown (HSN5282)	8692354	Yes	26 Feb 2020	Contravention of IOTC Resolution 17/03	IOTC	May 2018
SEAVIEW (AL WESAM 2, CHAINAVEE 55)	Cameroon (DJIBOUTI, THAILAND)	Unknown (MARINE RENOWN SARL)	Unknown	Unknown (HSB3852)	8692342	Yes	26 Feb 2020	Contravention of IOTC Resolution 17/03	IOTC	May 2018
SHARON 1 (MANARA 1, POSEIDON)	UNCL (Libya, Great Britain)	MANARAT AL SAHIL Fishing Company, Al Dahrs, Ben Walid Street, Libya	MANARAT AL SAHIL Fishing Company, Al Dahrs, Ben Walid Street, Libya	Unknown	Unknown (former ICCAT Register number AT000LIB00039)	Not available	26 Feb 2020	ICCAT Chairman information	ICCAT	27/06/2008

Current Name of Vessel (and any previous names)	Current Flag of Vessel (and any previous flags)	Owner/ beneficial owner (and any previous owners)	Operator (and any previous operators)	Call Sign (and any previous call signs)	Lloyds/ IMO/ UVI Number (Registration Number)	Photographs Available?	Date First Included on CCSBT IUU Vessel List	Summary of IUU Activities (including date and location of any relevant sightings)	Original Source Listing Organisation	Date/ Year Vessel 1st Included on the Original Source Listing Organisation's IUU List
SHENG JI QUN 3	Unknown	Chang Lin, Pao-Chun, No. 161, San Min Rd. Yufu Village, Kaohsiung City, Taiwan	Mr. Chen, Chen-Tsai	CPA 311	Unknown	Yes	26 Feb 2020	Contravention of IOTC Resolution 11/03	IOTC	May 2017
SHUEN SIANG	Unknown	Unknown	Unknown	Unknown	Unknown	Not available	26 Feb 2020	Contravention of IOTC Resolution 11/03	IOTC	June 2014 and May 2015
SHUN LAI (HSIN JYI WANG NO. 6)	Unknown	Lee Cheng Chung, No. 5 Tze Wei Road, Kaohsiung, Taiwan	Mr. Sun Han Min	CPA 514	Unknown	Yes	26 Feb 2020	Contravention of IOTC Resolution 11/03	IOTC	May 2017
SIN SHUN FA 6	Unknown	Unknown	Unknown	Unknown	Unknown	Not available	26 Feb 2020	Contravention of IOTC Resolution 11/03	IOTC	May 2015
SIN SHUN FA 67	Unknown	Unknown	Unknown	Unknown	Unknown	Not available	26 Feb 2020	Contravention of IOTC Resolution 11/03	IOTC	May 2015
SIN SHUN FA 8	Unknown	Unknown	Unknown	Unknown	Unknown	Not available	26 Feb 2020	Contravention of IOTC Resolution 11/03	IOTC	May 2015
SIN SHUN FA 9	Unknown	Unknown	Unknown	Unknown	Unknown	Not available	26 Feb 2020	Contravention of IOTC Resolution 11/03	IOTC	May 2015
SOUTHERN STAR 136 (HSIANG CHANG)	UNCL (St. Vincent and Grenadines)	KUO JENG MARINE SERVICES LIMITED, Port of Spain, Trinidad and Tobago	KUO JENG MARINE SERVICES LIMITED, Port of Spain, Trinidad and Tobago	Unknown	Unknown	Not available	26 Feb 2020	BRAZIL -fishing in Brazilian waters with no licence	ICCAT	8/03/2005
SRI FU FA 168	Unknown	Unknown	Unknown	Unknown	Unknown	Not available	26 Feb 2020	Contravention of IOTC Resolution 11/03	IOTC	Jun 2014
SRI FU FA 18	Unknown	Unknown	Unknown	Unknown	Unknown	Not available	26 Feb 2020	Contravention of IOTC Resolution 11/03	IOTC	Jun 2014
SRI FU FA 188	Unknown	Unknown	Unknown	Unknown	Unknown	Not available	26 Feb 2020	Contravention of IOTC Resolution 11/03	IOTC	Jun 2014
SRI FU FA 189	Unknown	Unknown	Unknown	Unknown	Unknown	Not available	26 Feb 2020	Contravention of IOTC Resolution 11/03	IOTC	Jun 2014
SRI FU FA 286	Unknown	Unknown	Unknown	Unknown	Unknown	Not available	26 Feb 2020	Contravention of IOTC Resolution 11/03	IOTC	Jun 2014
SRI FU FA 67	Unknown	Unknown	Unknown	Unknown	Unknown	Not available	26 Feb 2020	Contravention of IOTC Resolution 11/03	IOTC	Jun 2014
SRI FU FA 888	Unknown	Unknown	Unknown	Unknown	Unknown	Not available	26 Feb 2020	Contravention of IOTC Resolution 11/03	IOTC	Jun 2014

Current Name of Vessel (and any previous names)	Current Flag of Vessel (and any previous flags)	Owner/ beneficial owner (and any previous owners)	Operator (and any previous operators)	Call Sign (and any previous call signs)	Lloyds/ IMO/ UVI Number (Registration Number)	Photographs Available?	Date First Included on CCSBT IUU Vessel List	Summary of IUU Activities (including date and location of any relevant sightings)	Original Source Listing Organisation	Date/ Year Vessel 1st Included on the Original Source Listing Organisation's IUU List
STS-50 (• AYDA • SEA BREEZE • ANDREY DOLGOV • STD NO. 2 • SUN TAI NO. 2 • SHINSEI MARU NO. 2)	Togo	Marine Fisheries Corp. Co. Ltd (• Red Star Co. Ltd • STD Fisheries Co. Ltd • Sun Tai International Fishing Corp • Taiyo A & F Co. Ltd • Taiyo Susan • Taiyo Namibia • Maruha Corporation)	Unspec.	5VDR2	8514772	Yes	26 Feb 2020	• Sighting in Area 57 (06 Apr 2017) • Landing IUU catch (25 May 2016)	CCAMLR	2016
TA FU 1	Unknown (Belize) ¹⁰	Unspec.	Unspec.	Unspec.	Unspec.	Not available	26 Feb 2020	Unspec.	IATTC	Unspec.
TCHING YE NO. 6	Unknown (Belize) ¹¹	Bluefin, S.A. (Costado Este de la Universidad Barrio El Cocal Puntarenas, Costa Rica)	Unspec.	V3GN	(490810002)	Not available	26 Feb 2020	Unspec.	IATTC	Unspec.
TIAN LUNG NO.12	Unknown	Unknown	Unknown	Unknown	Unknown	Not available	26 Feb 2020	Contravention of IOTC Resolution 11/03	IOTC	May 2015
WEN TENG NO. 688 ¹²	Unknown (Belize) ¹³	Unspec.	Unspec.	V3TK4	8994295 (280110095)	Yes	26 Feb 2020	Unspec.	IATTC	Unspec.
XING HAI FENG (OCEAN LION)	PANAMA (EQUATORIAL GUINEA)	Ocean Lion Shipping SA, Panama City, Panama	Ocean Lion Shipping SA	3FHW5	7826233	Not available	26 Feb 2020	Contravention of IOTC Resolution 02/04, 02/05, 03/05	IOTC	Jun 2005
YI HONG 3	Unknown	Unknown	Unknown	Unknown	Unknown	Not available	26 Feb 2020	Contravention of IOTC Resolution 11/03	IOTC	May 2015
YU FONG 168 ¹⁴	Unknown	Unknown	Unknown	Unknown	Unknown	Not available	26 Feb 2020	Contravention of IOTC Resolution 11/03	IOTC	May 2015

¹⁰ IATTC: Change to Unknown flag notified on 21 Jun 2004 - recorded on 22 Jun 2004

¹¹ IATTC: Change to Unknown flag notified on 5 Jun 2009 - recorded on 8 Jun 2009

¹² IATTC: Apparently changed name to Mahkoia Abadi No. 196

¹³ IATTC: Change to Unknown flag notified on 29 Mar 2006 - recorded on 31 Mar 2006

¹⁴ There is currently not sufficient information available to determine whether the two vessels named 'Yu Fong 168' are the same vessels

Current Name of Vessel (and any previous names)	Current Flag of Vessel (and any previous flags)	Owner/ beneficial owner (and any previous owners)	Operator (and any previous operators)	Call Sign (and any previous call signs)	Lloyds/ IMO/ UVI Number (Registration Number)	Photographs Available?	Date First Included on CCSBT IUU Vessel List	Summary of IUU Activities (including date and location of any relevant sightings)	Original Source Listing Organisation	Date/ Year Vessel 1st Included on the Original Source Listing Organisation's IUU List
YU FONG 168 ¹⁴	Unknown (Taiwan)	Chang Lin Pao-Chun, 161 Sanmin Rd., Liouciuo Township, Pingtung County 929, Taiwan	Unspec.	BJ4786	Unspec.	Not available	26 Feb 2020	Fishing in the Exclusive Economic Zone of the Republic of the Marshall Islands without permission and in contravention of Republic of the Marshall Islands' laws and regulations. (WCPFC CMM 2007-03, para 3b)	WCPFC	11 Dec 2009
YU MAAN WON	Unknown (GEORGIA)	Unknown	Unknown	Unknown	Unknown	Yes	26 Feb 2020	Contravention of IOTC Resolution 07/02	IOTC	May 2007
YUTUNA 3 (HUNG SHENG NO. 166)	Unknown	Yen Shih Hsiung, Room 11-E, No.3 Tze Wei Forth Road, Kaohsiung, Taiwan	Mr. Lee, Shih-Yuan	CPA 212	Unknown	Yes	26 Feb 2020	Contravention of IOTC Resolution 11/03	IOTC	May 2017
YUTUNA NO. 1	Unknown	Tseng Ming Tsai Room 11-E, No. 3 Tze Wei Fort Road, Kaohsiung, Taiwan	Mr. Yen, Shih-Shiung	CPA 302	Unknown	Yes	26 Feb 2020	Contravention of IOTC Resolution 11/03	IOTC	May 2017
ZHI MING (GOLDEN LAKE, NO. 101 GLORIA)	Mongolia (Panama)	INTERA COMPANY SA (IMO Company No. 5942421), Suite 1203, 12th Floor, Ocean Business Plaza Building, Calle Aguilino de la Guardia y Calle 47 Este, Panama City	INTERA COMPAN Y SA, Panama	JVAW7	7302548	Not available	26 Feb 2020	EU – Vessel suspected to have carried out IUU fishing activities in the Convention area, observed near the port of Shidao (CNSHD); EU - Vessel greater than 24m not included in ICCAT Record of Vessels. Seen fishing in the MED during closed season. Area:47	ICCAT	16/10/2006